PRELIMINARY PLAN SET

PROJECT ID: 4657-25-71
WITH:

W:\PROJECTS\W0059\81500113\CADD\CIVIL3D\PLAN SHEETS\01-TITLE\SPENCER-TITLE.dwg, TITLE SHEET 1 IN EQ 1 MI, 7/27/2016 10:23:21 AM, PMagalski, 1:1

COUNTY: OUTAGAMIE

ORDER OF SHEETS

Section No.	1	Title
Section No.	2	Typical Sections and Details
Section No.	3	Estimate of Quantities
Section No.	3	Miscellaneous Quantities
Section No.	4	Right of Way Plat
Section No.	5	Plan and Profile
Section No.	6	Standard Detail Drawings
Section No.	7	Sign Plates
Section No.	8	Structure Plans
Section No.	9	Computer Earthwork Data
Section No.	9	Cross Sections

TOTAL SHEETS =

STATE OF WISCONSIN
DEPARTMENT OF TRANSPORTATION

PLAN OF PROPOSED IMPROVEMENT

T GRAND CHUTE, W SPENCER ST

MAYFLOWER DR TO CASALOMA DR

LOCAL STREET

OUTAGAMIE

STATE PROJECT	FEDERAL PROJECT	
	PROJECT	CONTRACT
4657-25-71		

DRAFT

N

DESIGN DESIGNATION

A.A.D.T.	(2019)	=	2,100
A.A.D.T.	(2039)	=	2,700
D.H.V.		=	390
D.D.		=	59/41
T.		=	3.3%
DESIGN SPEED		=	30 MPH
ESALS		=	

CONVENTIONAL SYMBOLS

PLAN

- CORPORATE LIMITS
- PROPERTY LINE
- LOT LINE
- LIMITED HIGHWAY EASEMENT
- EXISTING RIGHT OF WAY
- PROPOSED OR NEW R/W LINE
- SLOPE INTERCEPT
- REFERENCE LINE (300'EB')
- EXISTING CULVERT
- PROPOSED CULVERT (Box or Pipe)
- COMBUSTIBLE FLUIDS (CAUTION)
- MARSH AREA
- WOODED OR SHRUB AREA

PROFILE

- GRADE LINE
- ORIGINAL GROUND
- MARSH OR ROCK PROFILE (To be noted as such) (ROCK)
- SPECIAL DITCH (LABEL)
- GRADE ELEVATION (95.36)
- CULVERT (Profile View)

UTILITIES

- ELECTRIC — E —
- OVERHEAD UTILITY — OH —
- FIBER OPTIC — FO —
- GAS — G —
- SANITARY SEWER — SAN —
- STORM SEWER — SS —
- TELEPHONE — T —
- WATER — W —
- UTILITY PEDESTAL
- POWER POLE
- TELEPHONE POLE

BEGIN PROJECT
STA. 110+15.78

END PROJECT
STA. 164+04.73

STATE PROJECT NUMBER
4657-25-71

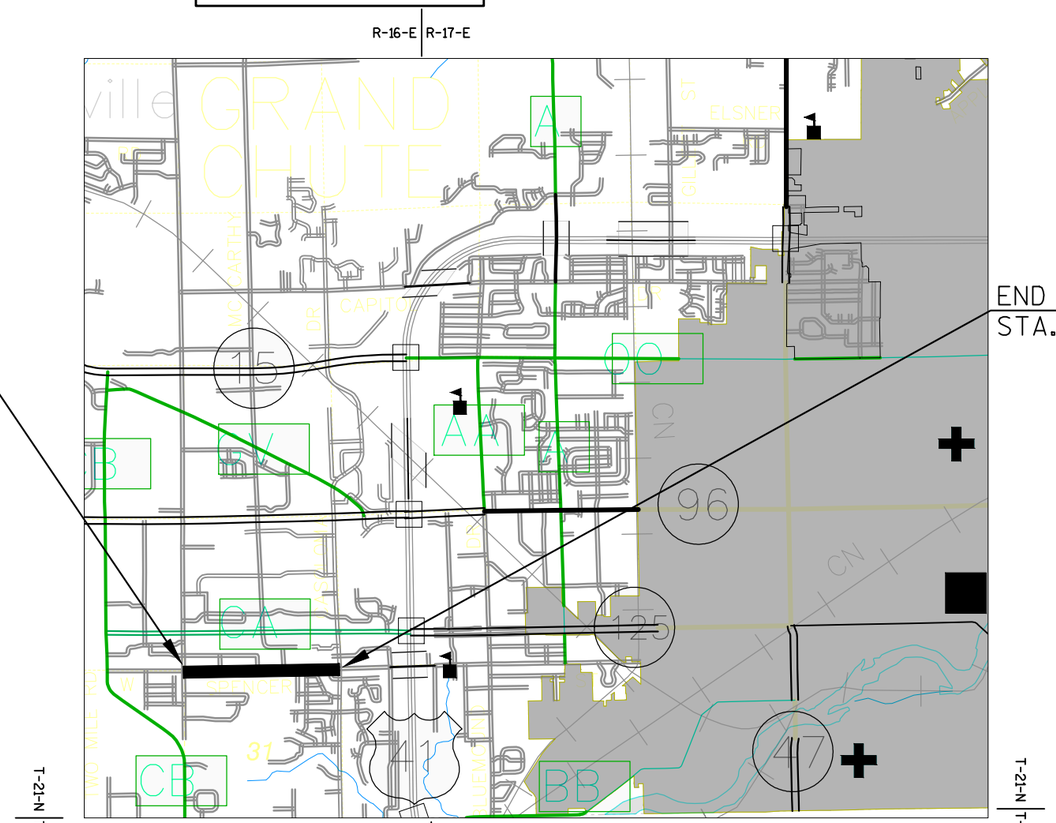

LAYOUT

SCALE 0 — 1 MILE

TOTAL NET LENGTH OF CENTERLINE = 1.03 MILES

HORIZONTAL POSITIONS SHOWN ON THIS PLAN ARE WISCONSIN COUNTY COORDINATES, OUTAGAMIE COUNTY, NAD83 (1991), IN U.S. SURVEY FEET. VALUES ARE GRID COORDINATES, GRID BEARINGS, AND GRID DISTANCES. GRID DISTANCES MAY BE USED AS GROUND DISTANCES.

ACCEPTED FOR
TOWN OF GRAND CHUTE

DATE _____ SIGNATURE _____

TITLE OF OFFICIAL _____

ORIGINAL PLANS PREPARED BY

McMAHON
ENGINEERS ARCHITECTS

DATE _____ SIGNATURE _____

STATE OF WISCONSIN
DEPARTMENT OF TRANSPORTATION

PREPARED BY

SURVEYOR	McMAHON
DESIGNER	McMAHON
MANAGEMENT CONSULTANT	JT-ENGINEERING

APPROVED FOR THE DEPARTMENT

DATE: _____

MANAGEMENT CONSULTANT SIGNATURE _____

E

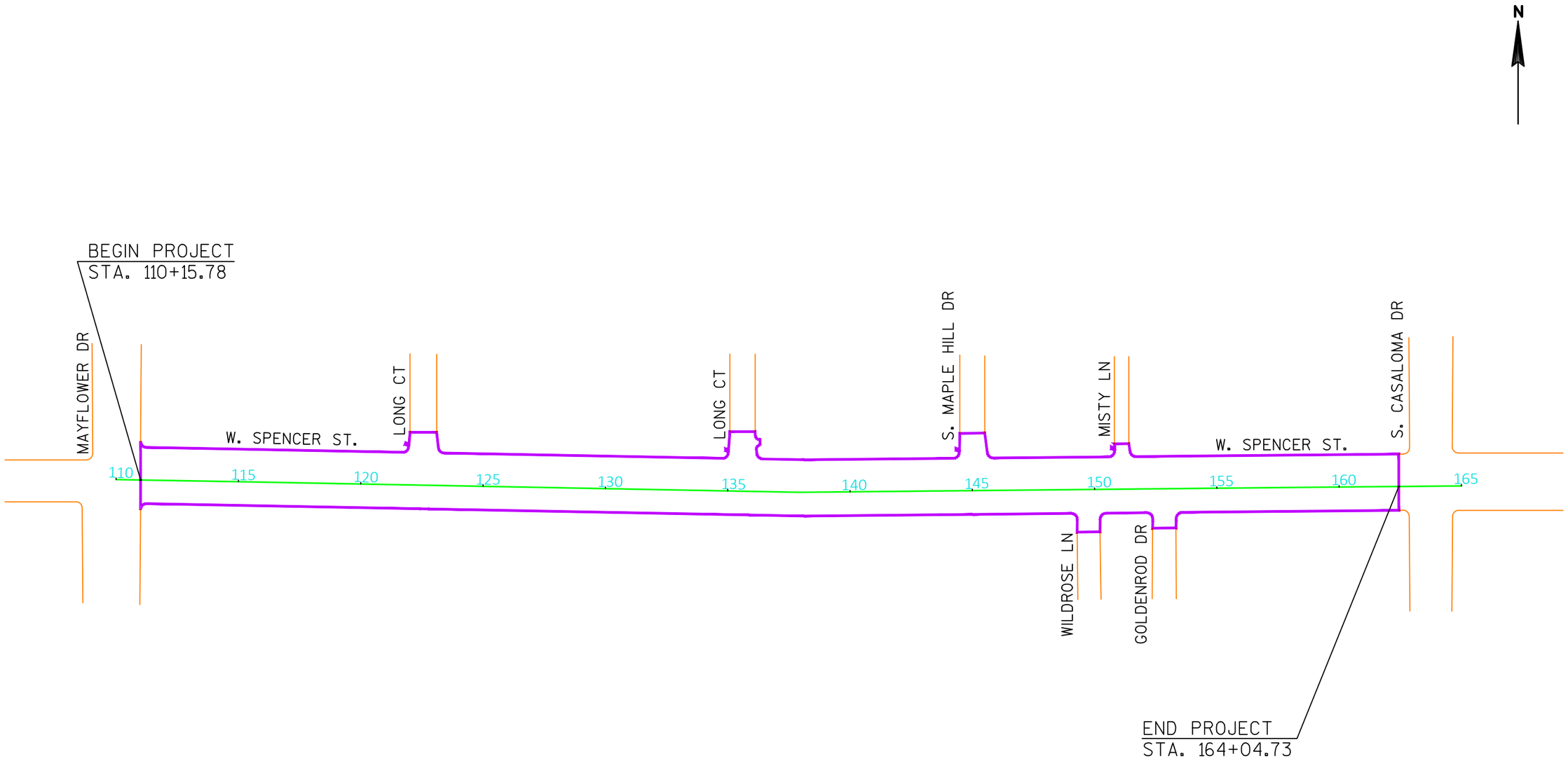

PROJECT NO:4657-25-00	HWY:W. SPENCER STREET	COUNTY:OUTAGAMIE	PROJECT OVERVIEW	SHEET	E

W:\PROJECTS\W0059\81500113\CADD\Civil3D\Plan Sheets\W.SPENCER ST-OVERVIEW.dwg, Plan 1 IN 200 FT, 7/27/2016 10:26:01 AM, PMagalski, 1:1

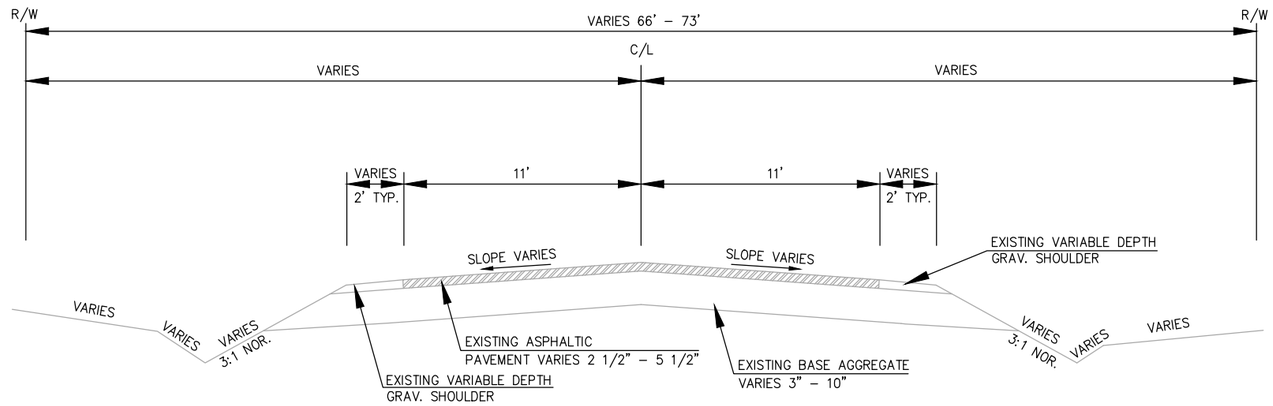

EXISTING TYPICAL CROSS SECTION FOR W SPENCER STREET

STATION 110+15.78 – STATION 164+04.73

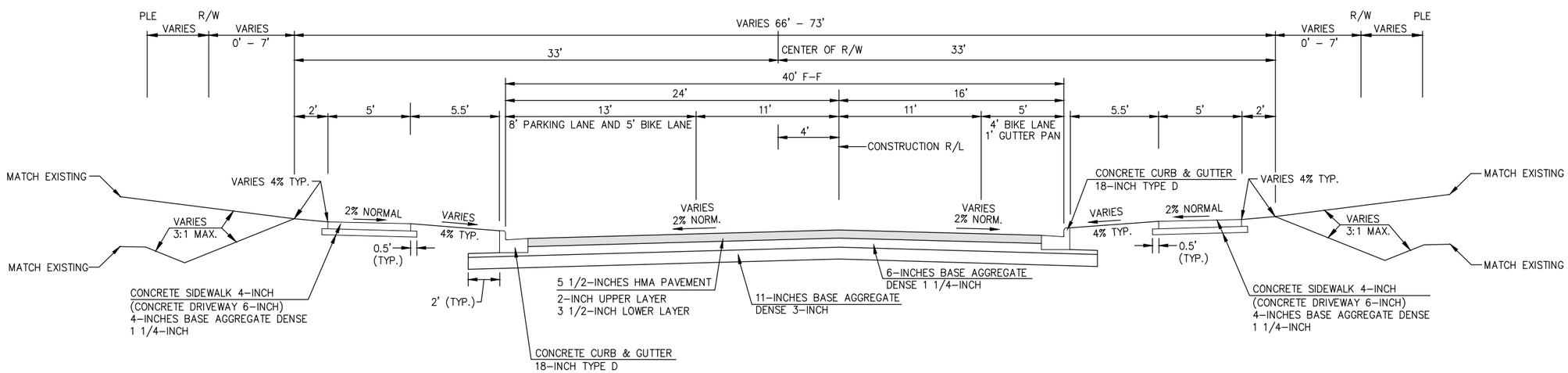

PROPOSED TYPICAL CROSS SECTION FOR W SPENCER STREET

STA. 110+15.78 – STA. 164+04.73

PROJECT NUMBER: 4657–25–00	HWY: W SPENCER ST	COUNTY: OUTAGAMIE	TYPICAL SECTIONS	SHEET:	E

W:\PROJECTS\W0059\81500113\CADD\Civil3D\Plan Sheets\Typical Section W Spencer St.dwg, Model, 7/27/2016 10:29:24 AM, PMagalski, 1:2
pmagalski, W:\PROJECTS\W0059\81500113\CADD\Civil3D\Plan Sheets\Typical Section W Spencer St.dwg, model, Plot Date: 7/27/2016 10:29 AM, xrefs:none

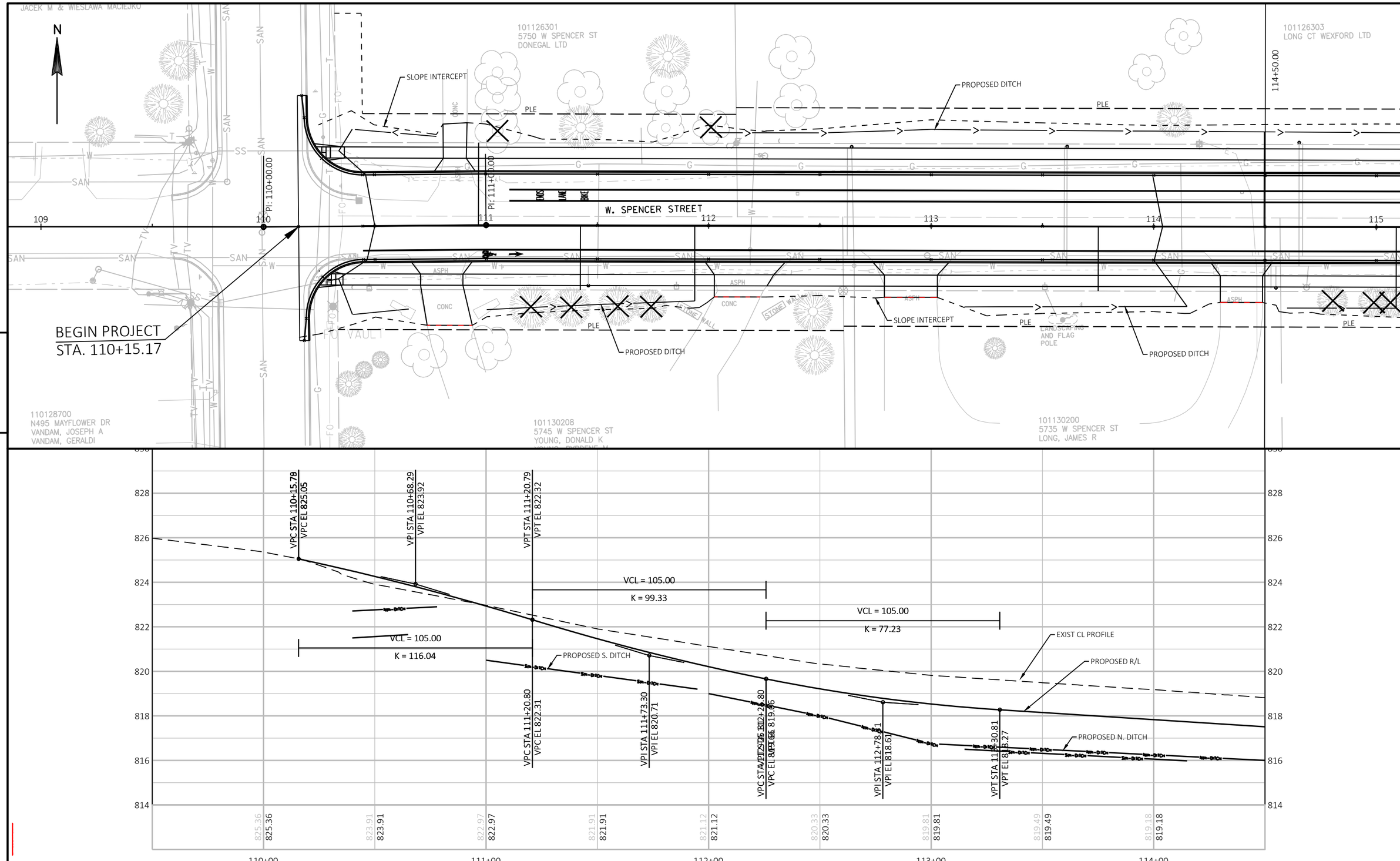

PROJECT NO: 4657-25-00	HWY: SPENCER STREET	COUNTY: OUTAGAMIE	PLAN AND PROFILE: SPENCER STREET	SHEET	E

FILE NAME : W:\PROJECTS\W0059\81500113\CADD\CIVIL3D\PLAN SHEETS\SPENCER-PLAN&PROF.DWG
LAYOUT NAME - 109+50.00
PLOT DATE : 7/27/2016 11:16 AM
PLOT BY : MICK MAGALSKI
PLOT NAME :
PLOT SCALE : 1 IN:40 FT

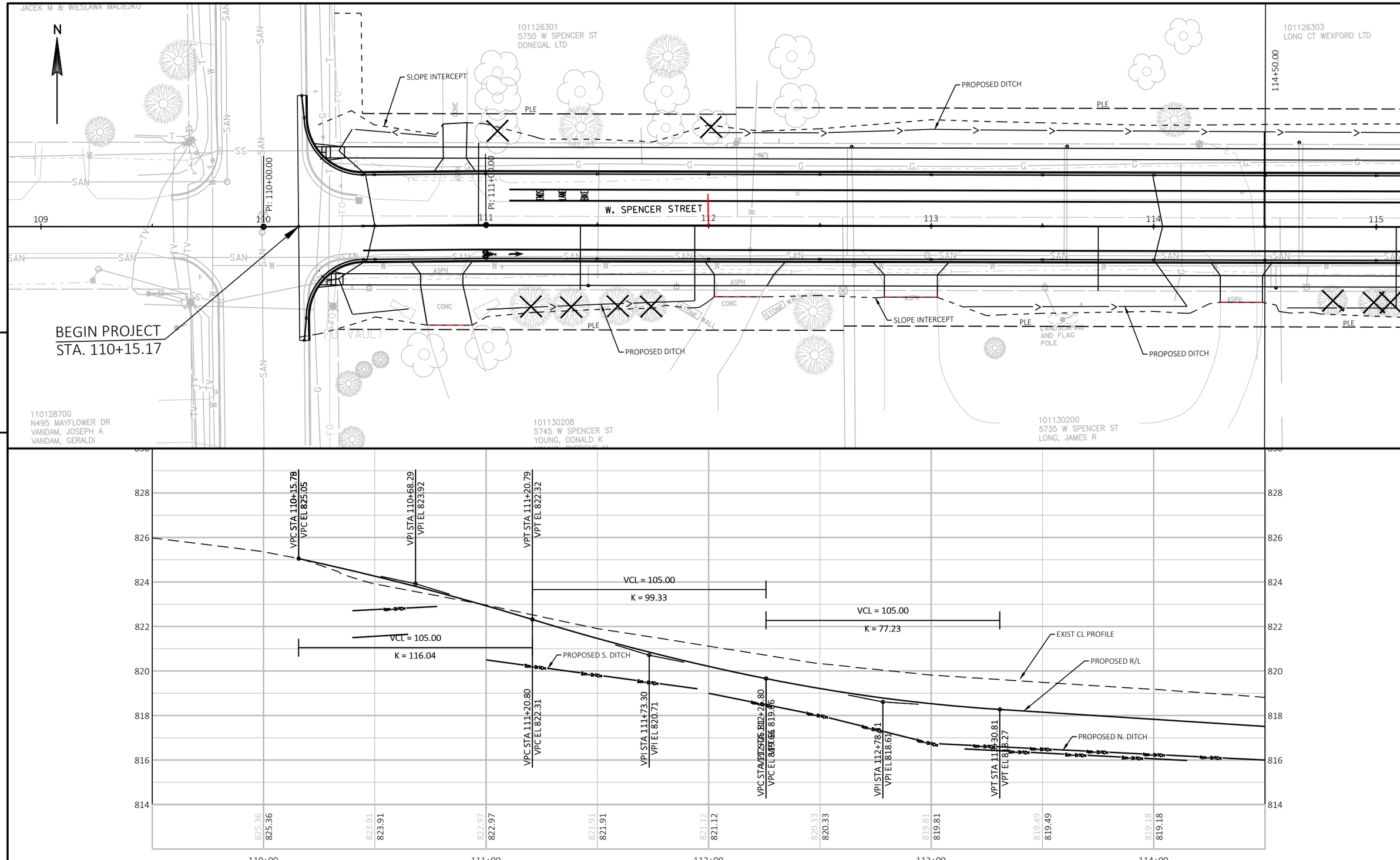

PROJECT NO: 4657-25-00	HWY: SPENCER STREET	COUNTY: OUTAGAMIE	PLAN AND PROFILE: SPENCER STREET	SHEET	E

FILE NAME : W:\PROJECTS\W0059\81500113\CADD\CIVIL3D\PLAN SHEETS\SPENCER-PLAN&PROF.DWG
LAYOUT NAME - 109+50.00
PLOT DATE : 7/27/2016 3:01 PM
PLOT BY : MICK MAGALSKI
PLOT NAME :
PLOT SCALE : 1 IN:40 FT

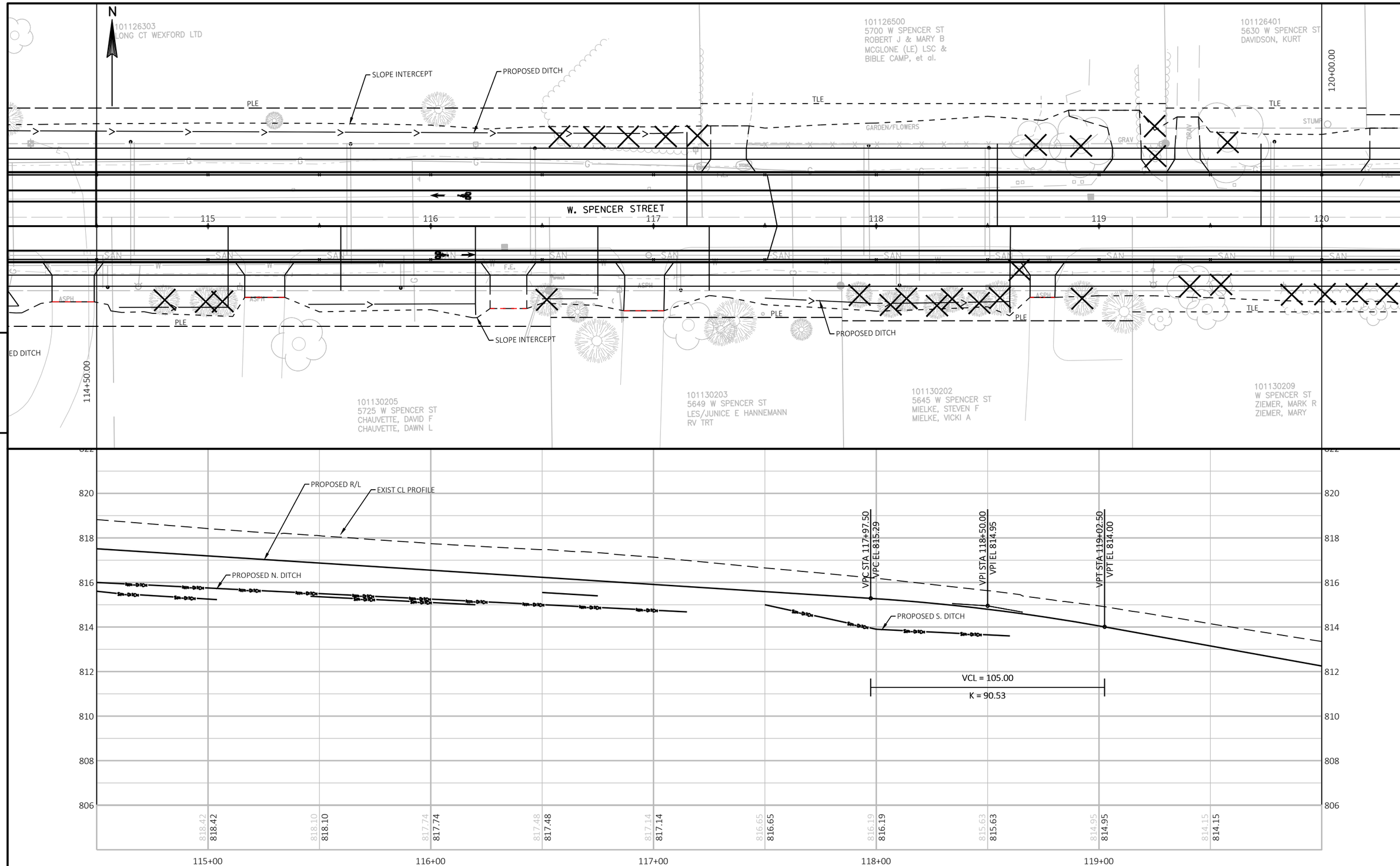

PROJECT NO: 4657-25-00	HWY: SPENCER STREET	COUNTY: OUTAGAMIE	PLAN AND PROFILE: SPENCER STREET	SHEET	E

FILE NAME : W:\PROJECTS\W0059\81500113\CADD\CIVIL3D\PLAN SHEETS\SPENCER-PLAN&PROF.DWG
LAYOUT NAME - 114+50.00
PLOT DATE : 7/27/2016 3:01 PM
PLOT BY : MICK MAGALSKI
PLOT NAME :
PLOT SCALE : 1 IN:40 FT

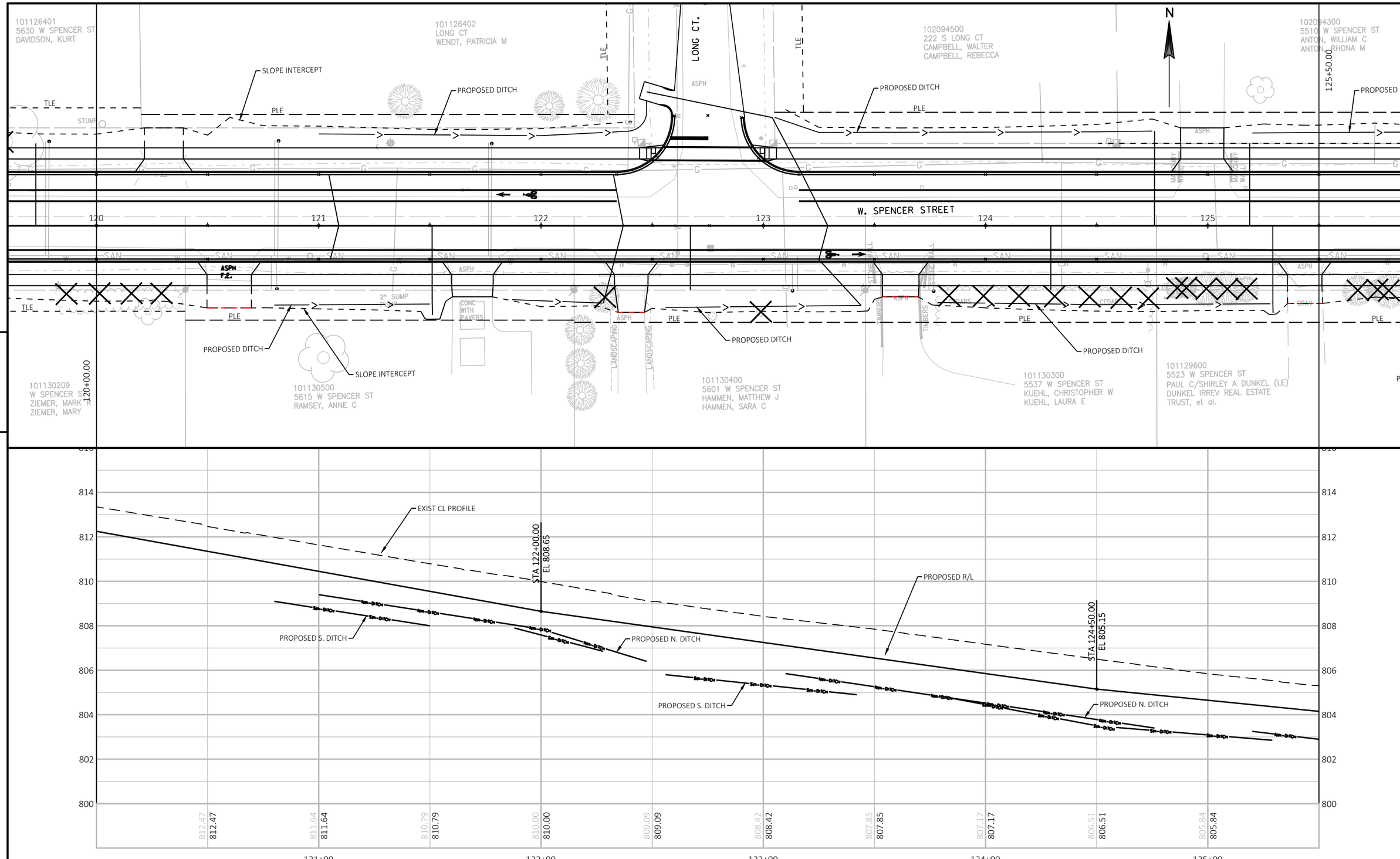

PROJECT NO: 4657-25-00	HWY: SPENCER STREET	COUNTY: OUTAGAMIE	PLAN AND PROFILE: SPENCER STREET	SHEET	E

FILE NAME : W:\PROJECTS\W0059\81500113\CADD\CIVIL3D\PLAN SHEETS\SPENCER-PLAN&PROF.DWG
LAYOUT NAME - 120+00.00
PLOT DATE : 7/27/2016 3:01 PM
PLOT BY : MICK MAGALSKI
PLOT NAME :
PLOT SCALE : 1 IN:40 FT

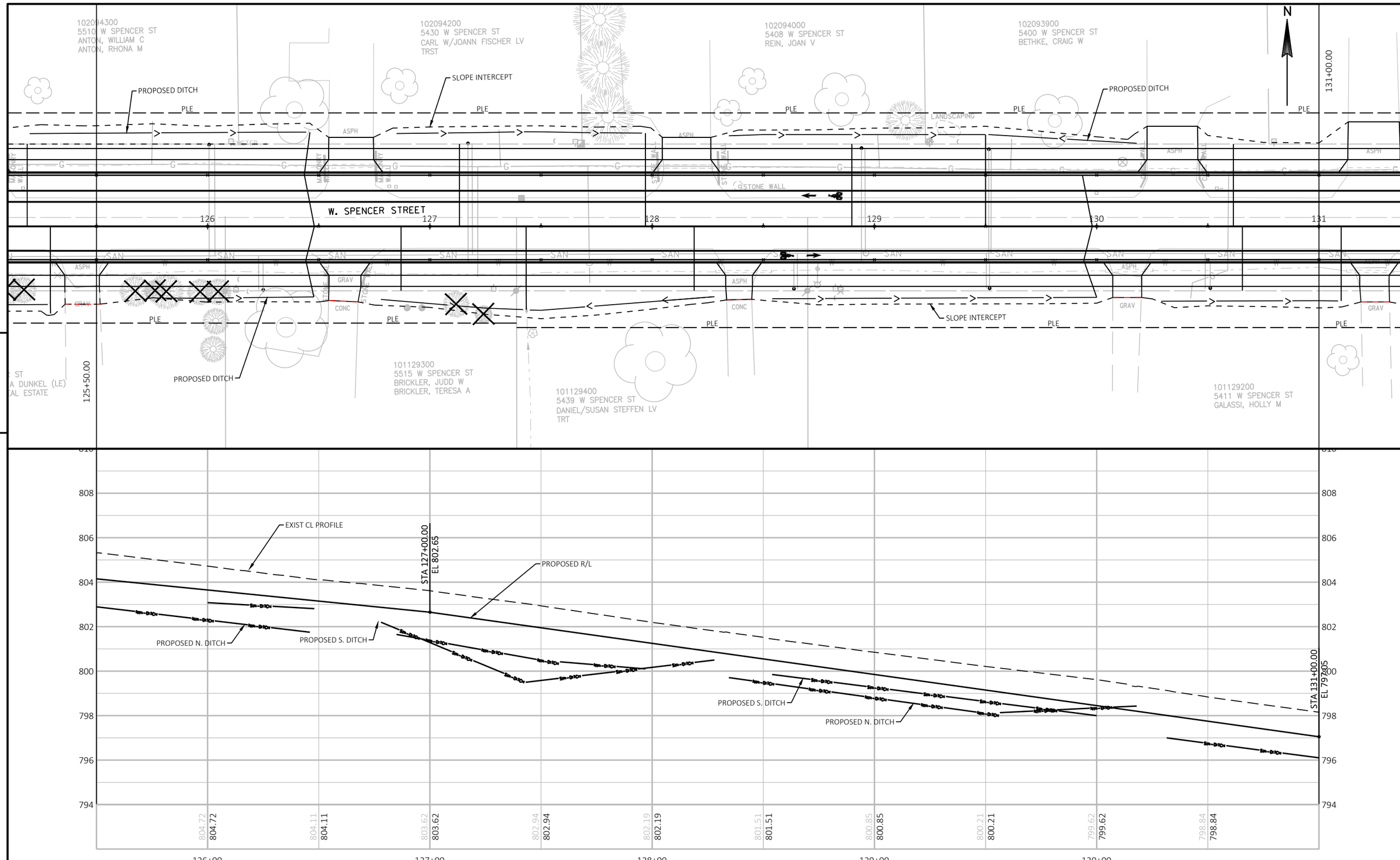

PROJECT NO: 4657-25-00	HWY: SPENCER STREET	COUNTY: OUTAGAMIE	PLAN AND PROFILE: SPENCER STREET	SHEET	E

FILE NAME : W:\PROJECTS\W0059\81500113\CADD\CIVIL3D\PLAN SHEETS\SPENCER-PLAN&PROF.DWG
LAYOUT NAME - 125+50.00
PLOT DATE : 7/27/2016 3:02 PM
PLOT BY : MICK MAGALSKI
PLOT NAME :
PLOT SCALE : 1 IN:40 FT

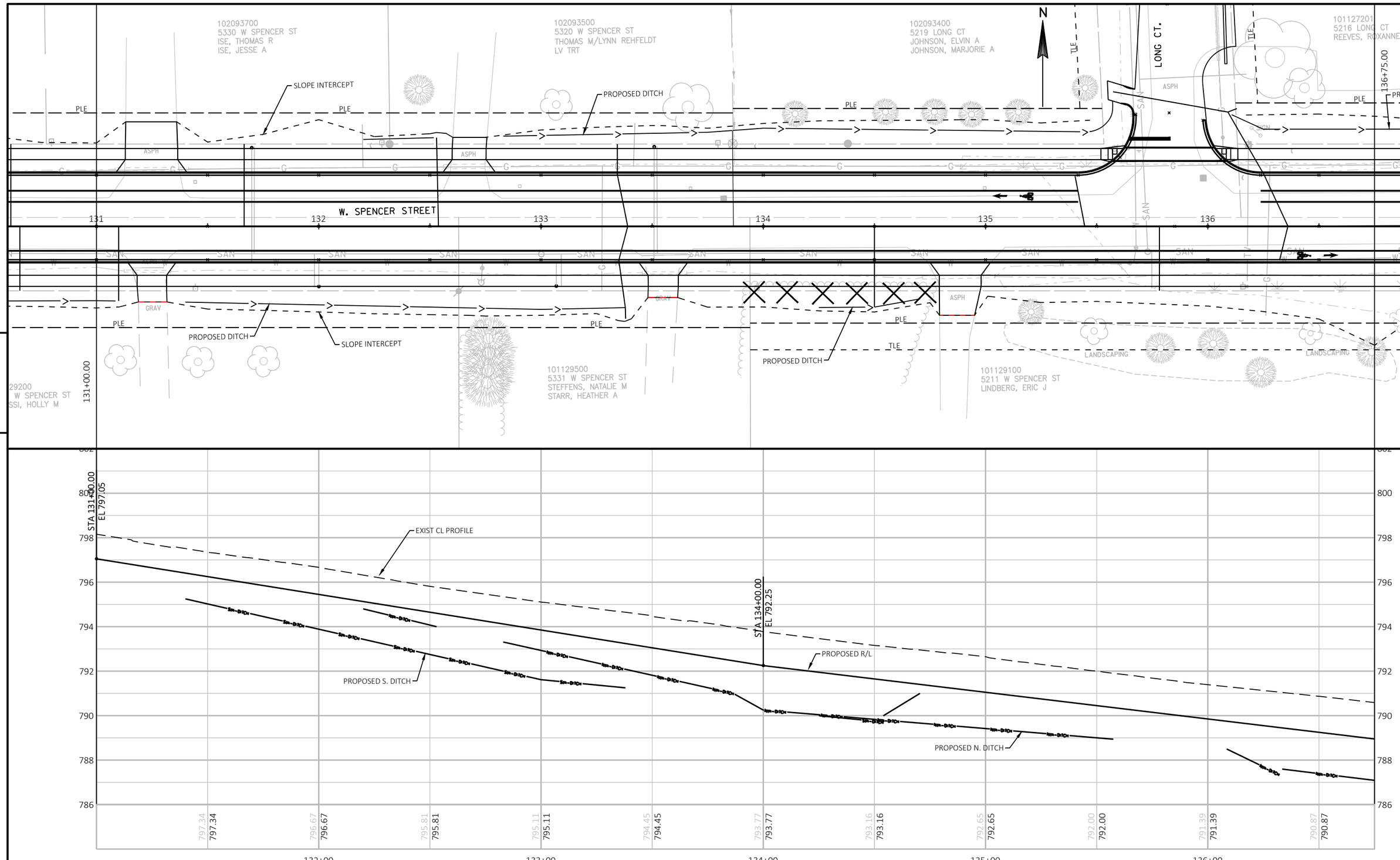

PROJECT NO: 4657-25-00	HWY: SPENCER STREET	COUNTY: OUTAGAMIE	PLAN AND PROFILE: SPENCER STREET	SHEET	E

FILE NAME : W:\PROJECTS\W0059\81500113\CADD\CIVIL3D\PLAN SHEETS\SPENCER-PLAN&PROF.DWG
LAYOUT NAME - 131+00.00
PLOT DATE : 7/27/2016 3:02 PM
PLOT BY : MICK MAGALSKI
PLOT NAME :
PLOT SCALE : 1 IN:40 FT

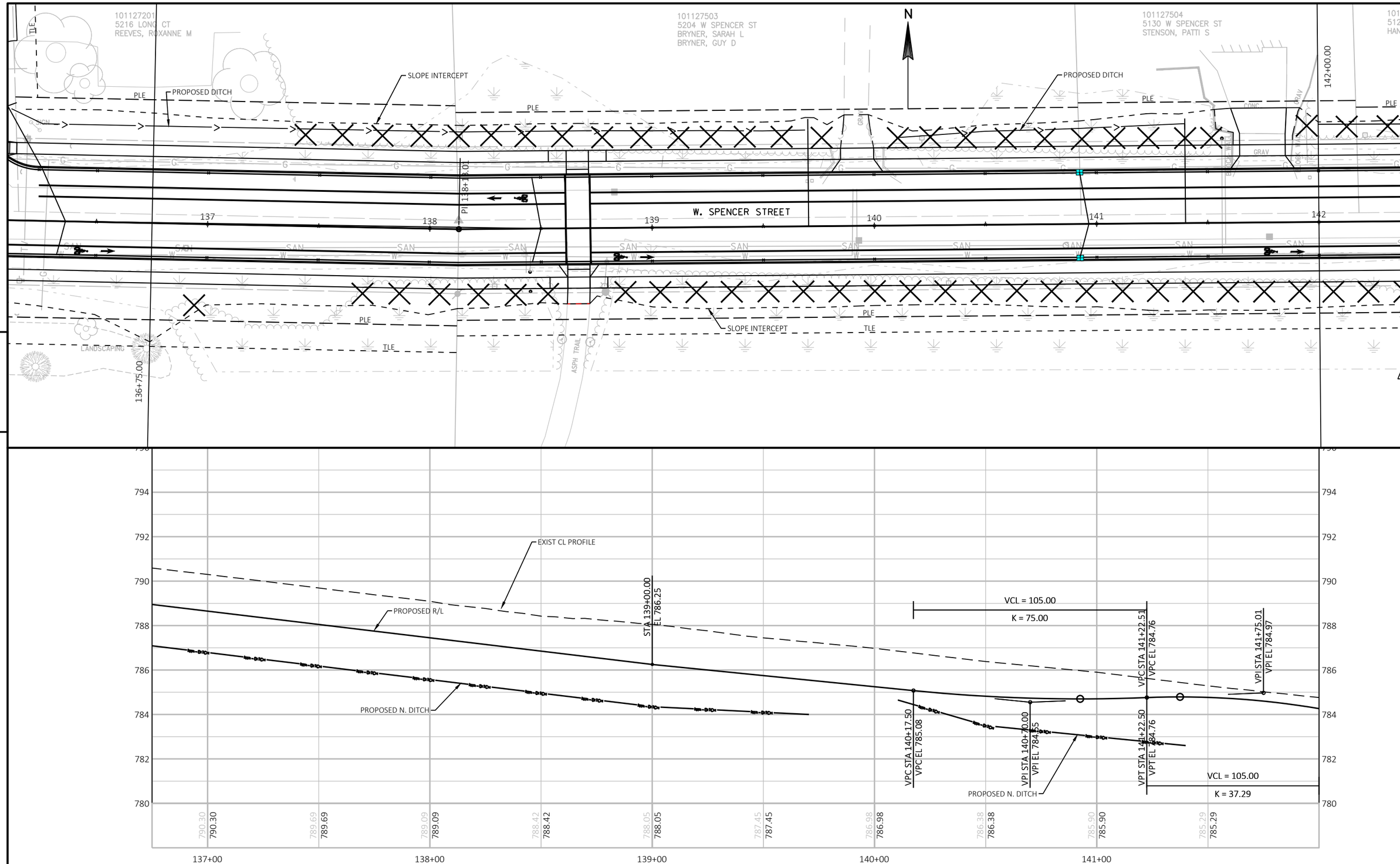

PROJECT NO: 4657-25-00	HWY: SPENCER STREET	COUNTY: OUTAGAMIE	PLAN AND PROFILE: SPENCER STREET	SHEET	E

FILE NAME : W:\PROJECTS\W0059\81500113\CADD\CIVIL3D\PLAN SHEETS\SPENCER-PLAN&PROF.DWG
LAYOUT NAME - 136+75.00
PLOT DATE : 7/27/2016 3:02 PM
PLOT BY : MICK MAGALSKI
PLOT NAME :
PLOT SCALE : 1 IN:40 FT

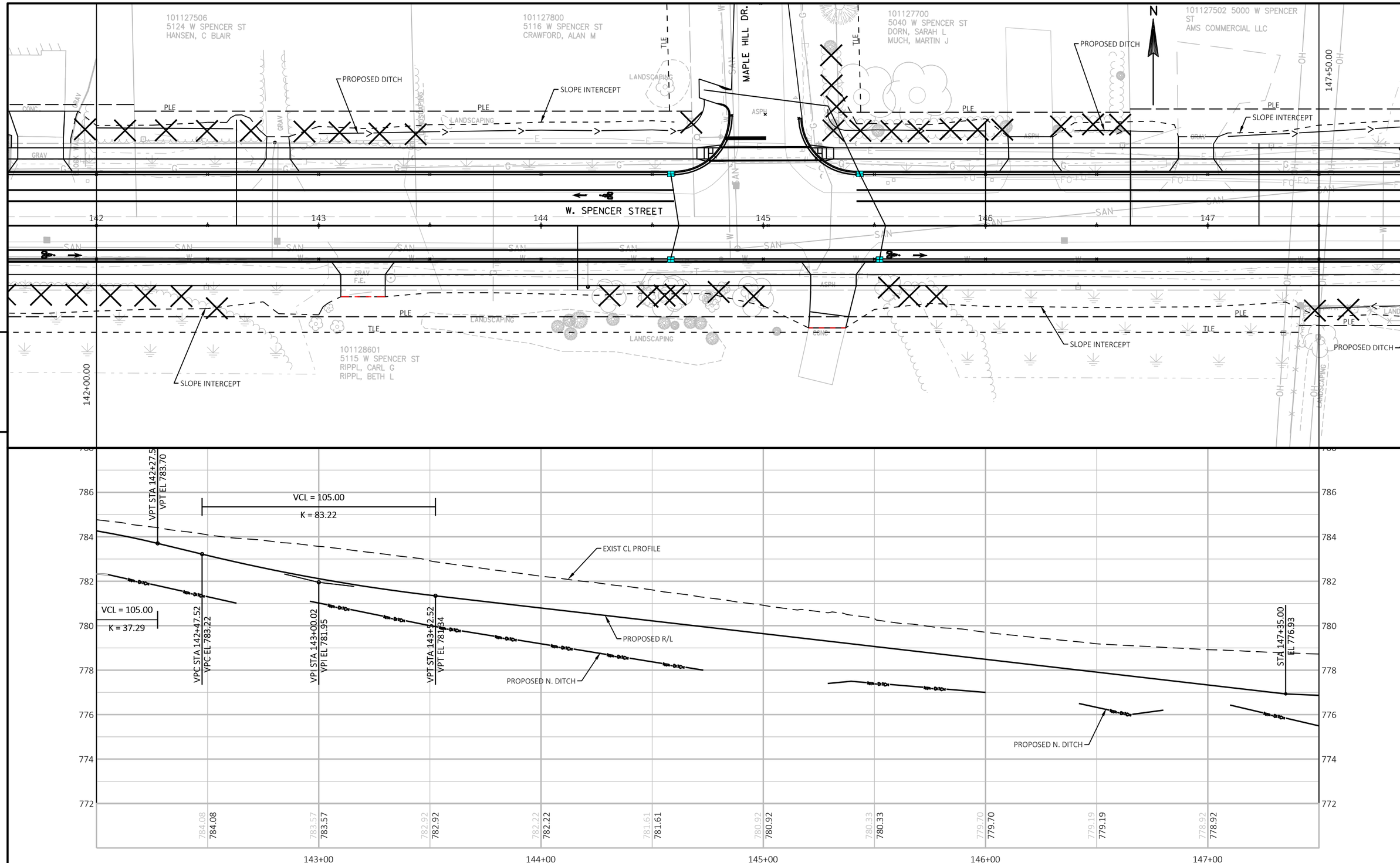

PROJECT NO: 4657-25-00	HWY: SPENCER STREET	COUNTY: OUTAGAMIE	PLAN AND PROFILE: SPENCER STREET	SHEET	E

FILE NAME : W:\PROJECTS\W0059\81500113\CADD\CIVIL3D\PLAN SHEETS\SPENCER-PLAN&PROF.DWG
LAYOUT NAME - 142+00.00
PLOT DATE : 7/27/2016 3:02 PM PLOT BY : MICK MAGALSKI PLOT NAME : PLOT SCALE : 1 IN:40 FT

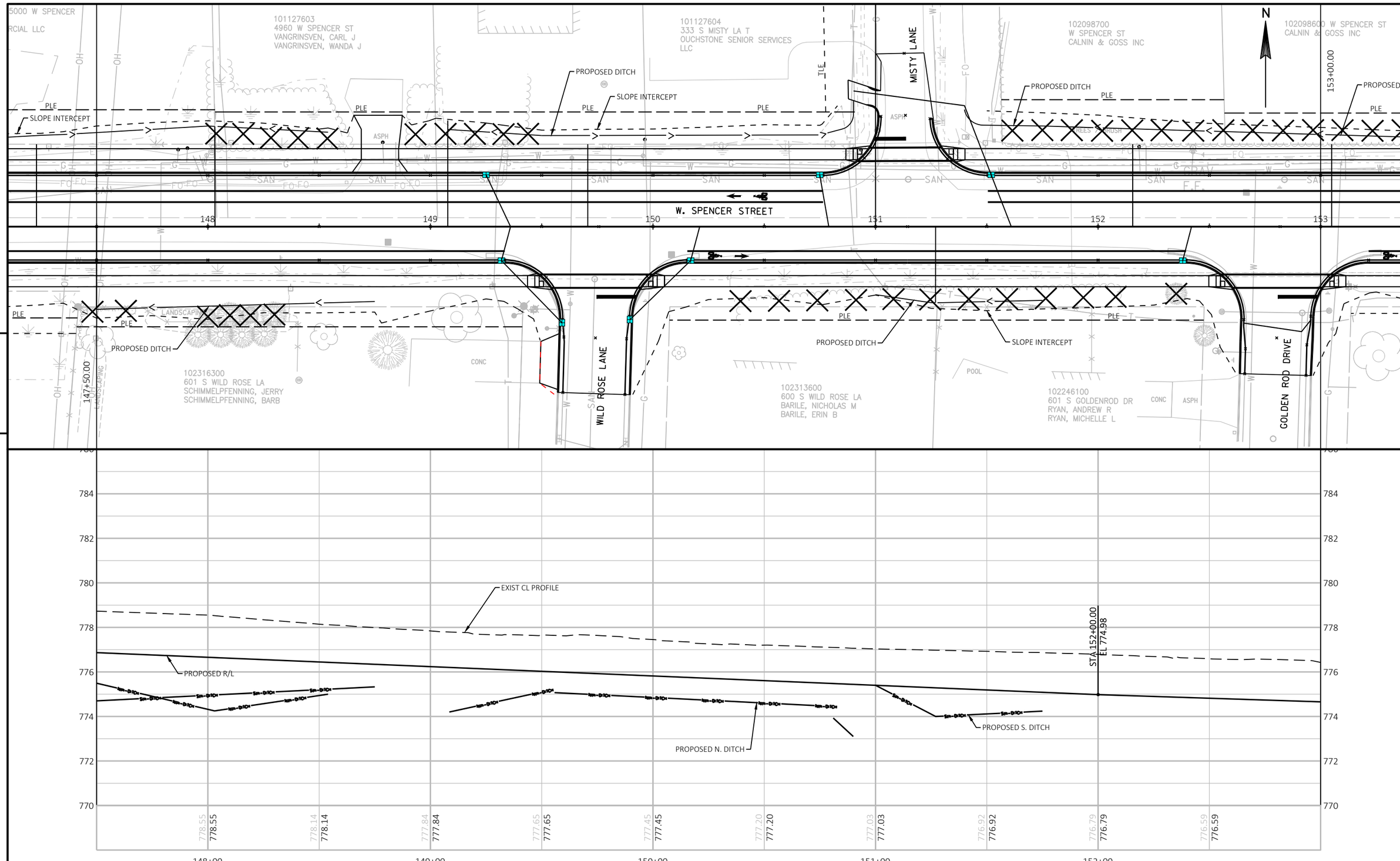

PROJECT NO: 4657-25-00	HWY: SPENCER STREET	COUNTY: OUTAGAMIE	PLAN AND PROFILE: SPENCER STREET	SHEET	E

FILE NAME : W:\PROJECTS\W0059\81500113\CADD\CIVIL3D\PLAN SHEETS\SPENCER-PLAN&PROF.DWG
LAYOUT NAME - 147+50.00
PLOT DATE : 7/27/2016 3:02 PM
PLOT BY : MICK MAGALSKI
PLOT NAME :
PLOT SCALE : 1 IN:40 FT

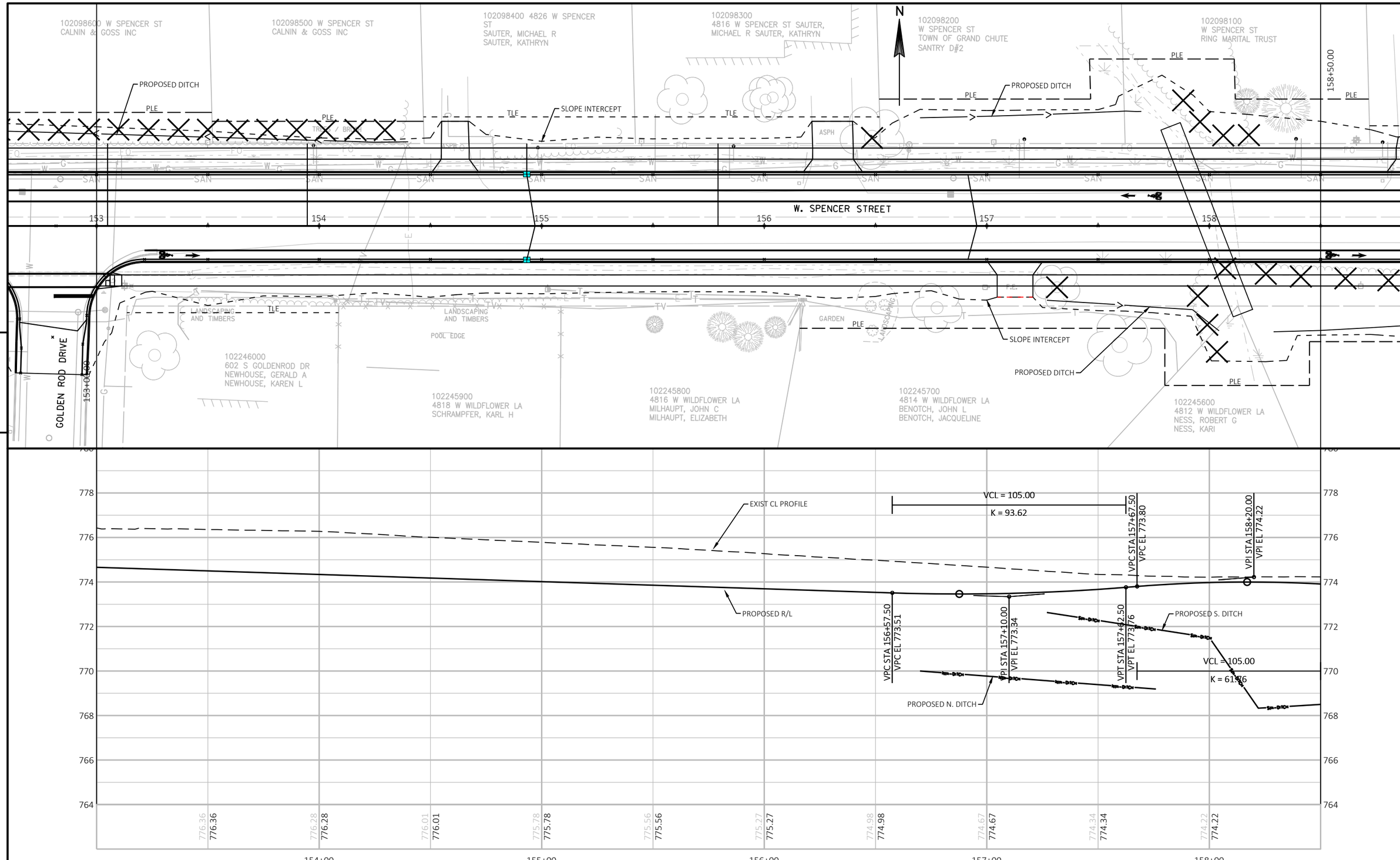

PROJECT NO: 4657-25-00	HWY: SPENCER STREET	COUNTY: OUTAGAMIE	PLAN AND PROFILE: SPENCER STREET	SHEET	E

FILE NAME : W:\PROJECTS\W0059\81500113\CADD\CIVIL3D\PLAN SHEETS\SPENCER-PLAN&PROF.DWG
LAYOUT NAME - 153+00.00
PLOT DATE : 7/27/2016 3:02 PM
PLOT BY : MICK MAGALSKI
PLOT NAME :
PLOT SCALE : 1 IN:40 FT

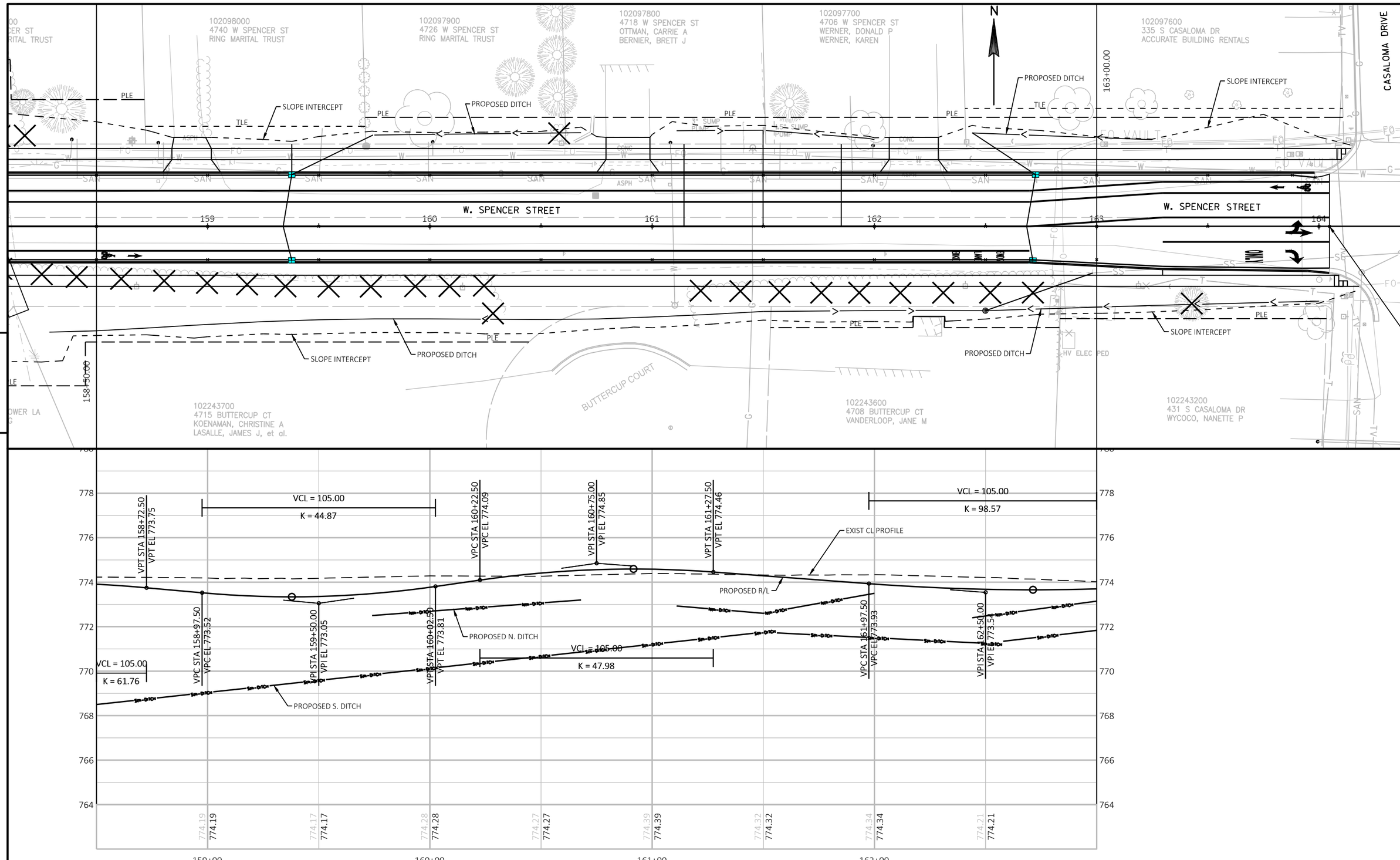

PROJECT NO: 4657-25-00	HWY: SPENCER STREET	COUNTY: OUTAGAMIE	PLAN AND PROFILE: SPENCER STREET	SHEET	E

FILE NAME : W:\PROJECTS\W0059\81500113\CADD\CIVIL3D\PLAN SHEETS\SPENCER-PLAN&PROF.DWG
LAYOUT NAME - 158+50.00
PLOT DATE : 7/27/2016 3:03 PM
PLOT BY : MICK MAGALSKI
PLOT NAME :
PLOT SCALE : 1 IN:40 FT

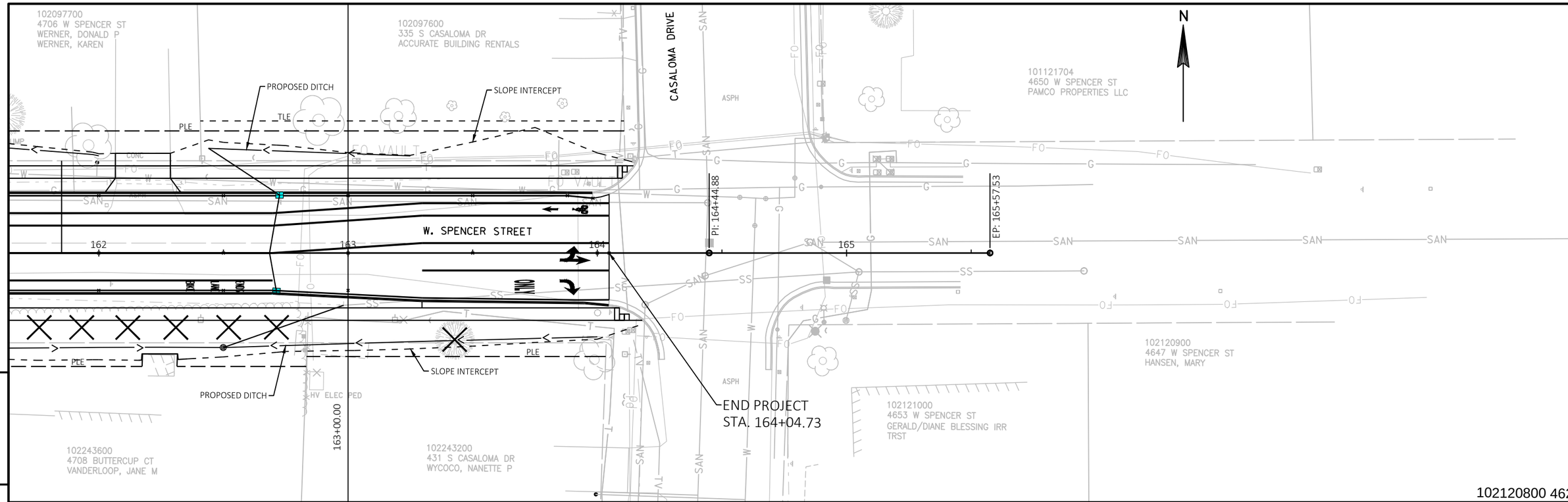

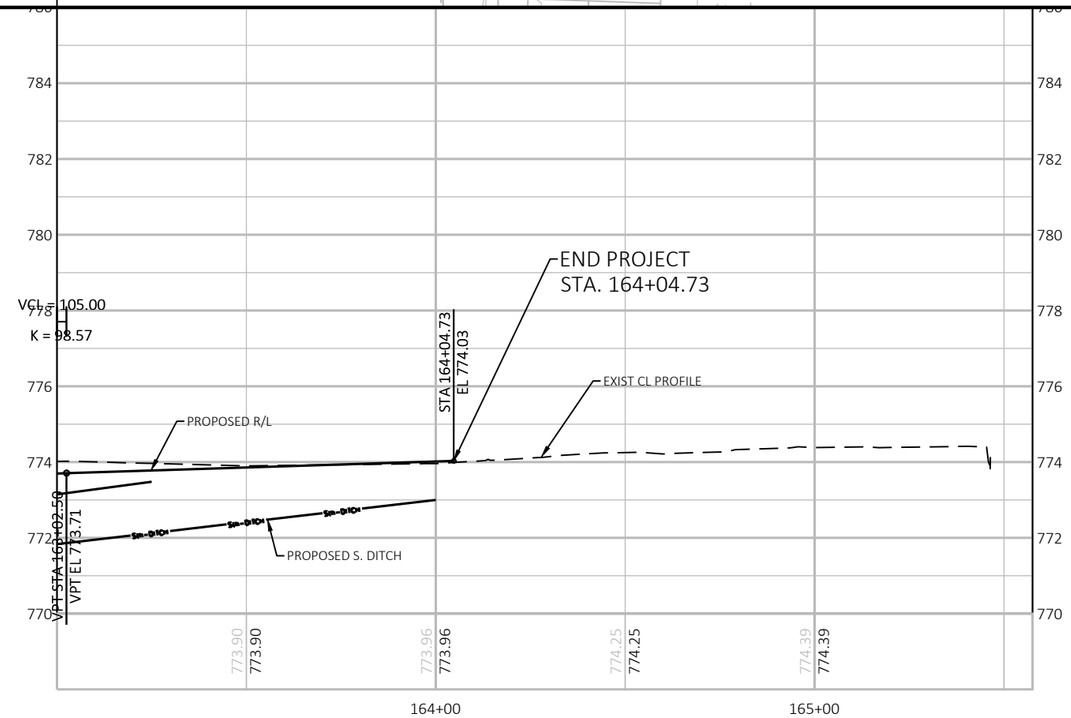

PROJECT NO: 4657-25-00	HWY: SPENCER STREET	COUNTY: OUTAGAMIE	PLAN AND PROFILE: SPENCER STREET	SHEET	E

FILE NAME : W:\PROJECTS\W0059\81500113\CADD\CIVIL3D\PLAN SHEETS\SPENCER-PLAN&PROF.DWG
LAYOUT NAME - 163+00.00
PLOT DATE : 7/27/2016 3:03 PM PLOT BY : MICK MAGALSKI PLOT NAME : PLOT SCALE : 1 IN:40 FT

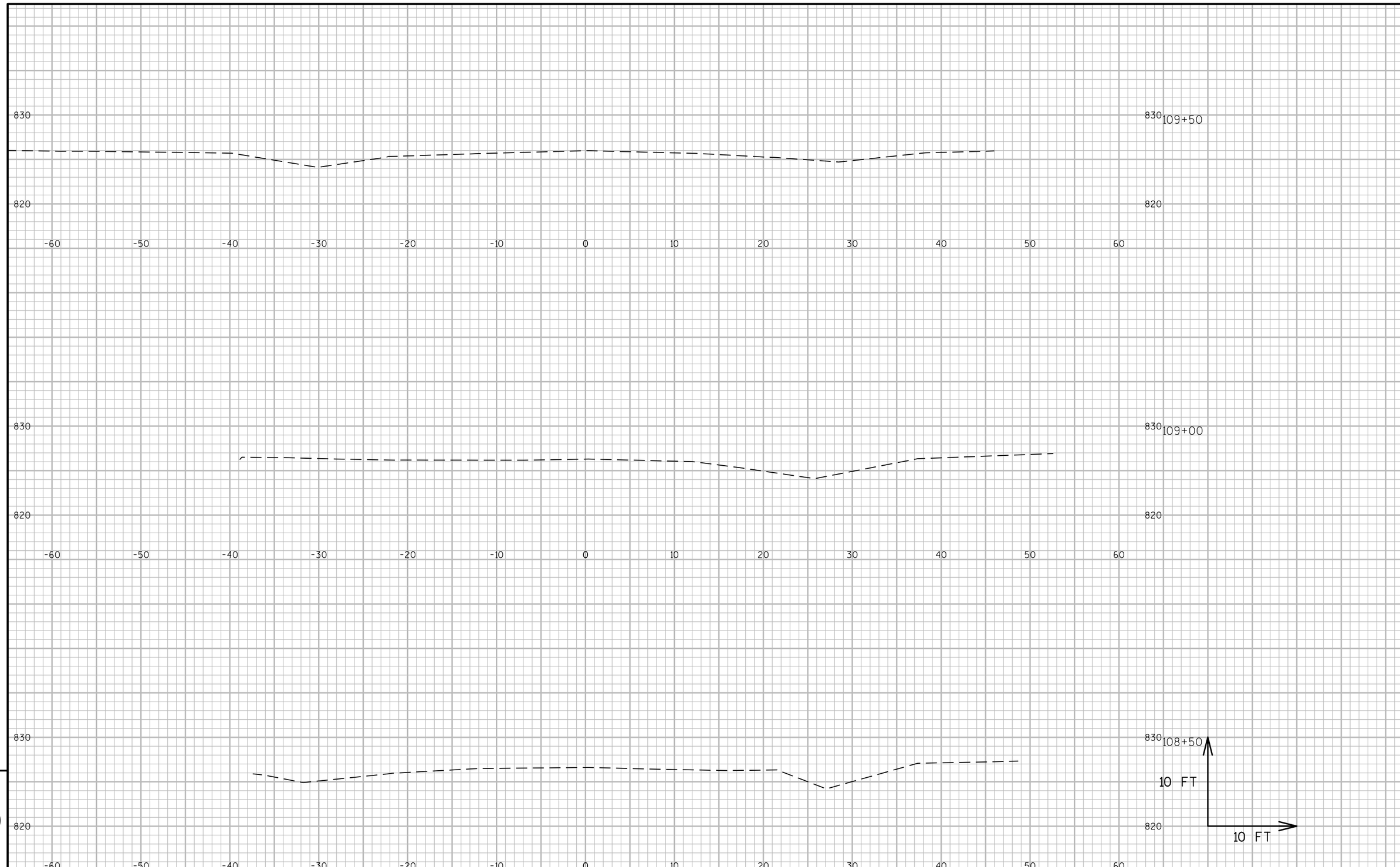

9

9

PROJECT NO:4657-25-00	HWY:SPENCER STREET	COUNTY:OUTAGAMIE	CROSS SECTIONS:SPENCER STREET	SHEET	E

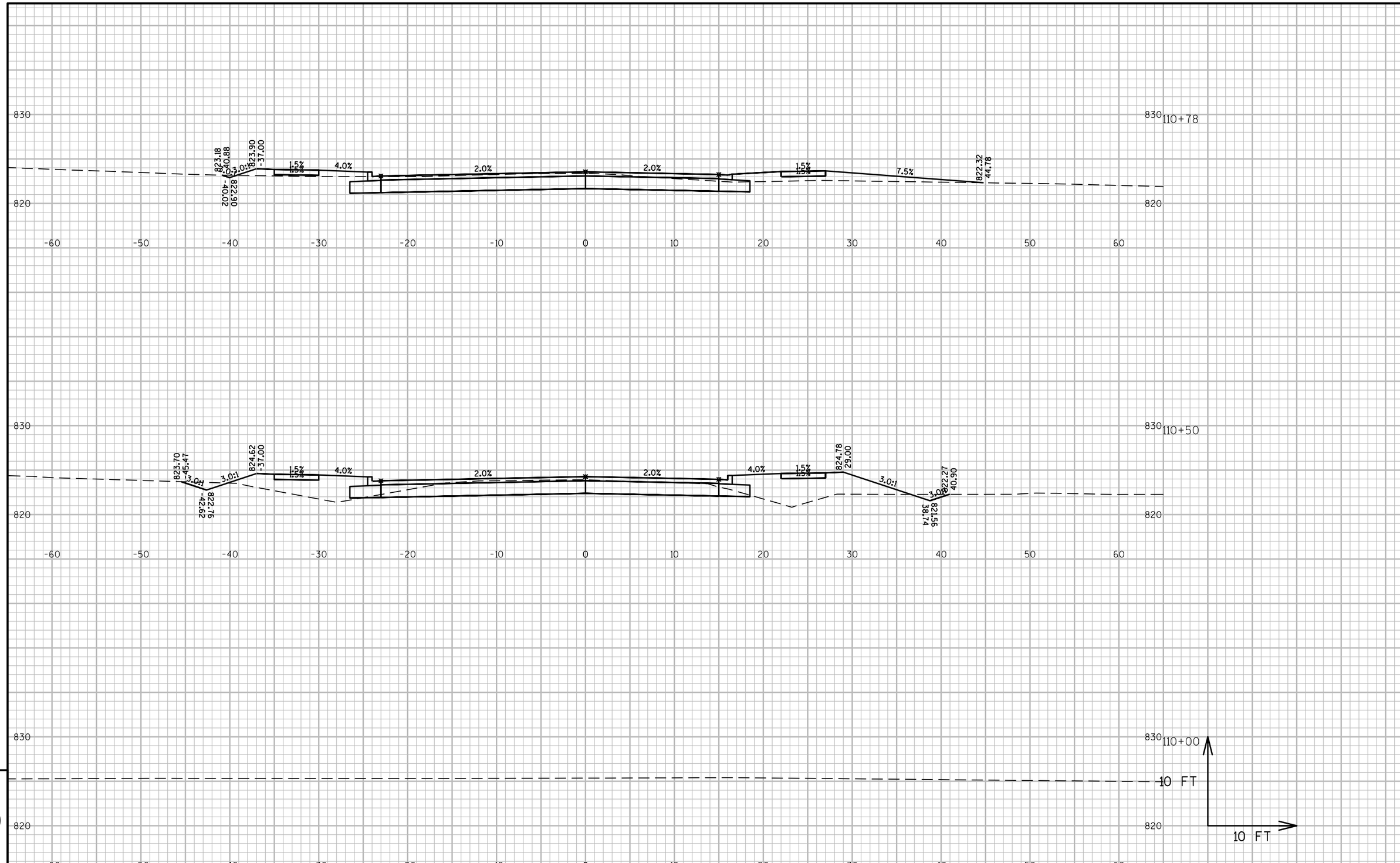

9

9

PROJECT NO:4657-25-00	HWY:SPENCER STREET	COUNTY:OUTAGAMIE	CROSS SECTIONS:SPENCER STREET	SHEET	E

FILE NAME : W:\PROJECTS\W0059\81500113\CADD\CIVIL3D\PROPOSED DESIGN\SPNCRWST-CRDR.DWG
LAYOUT NAME - WSP-XS-2

PLOT DATE : 7/27/2016 3:03 PM PLOT BY : MICK MAGALSKI PLOT NAME : PLOT SCALE : 1 IN:10 FT_24

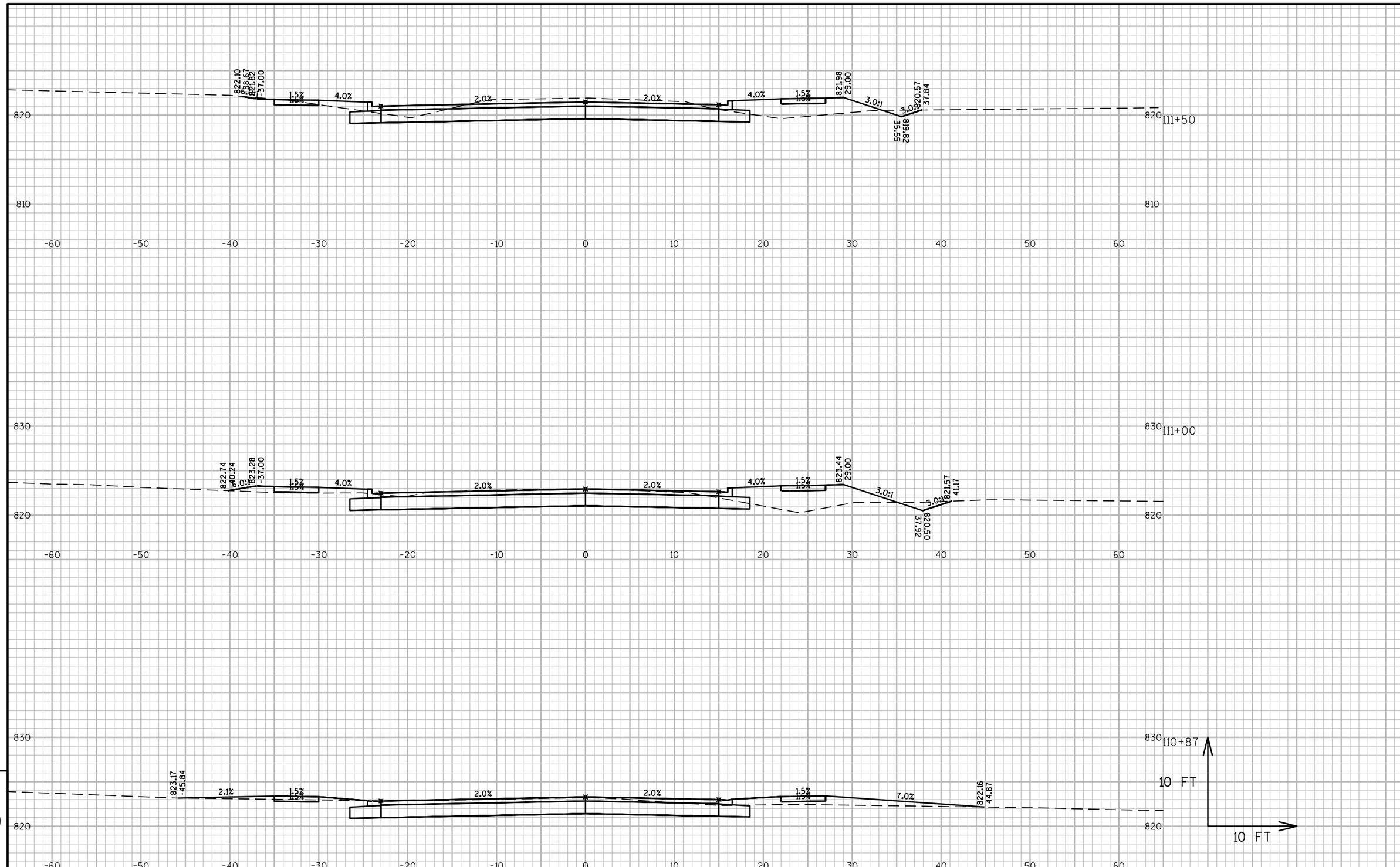

PROJECT NO:4657-25-00	HWY:SPENCER STREET	COUNTY:OUTAGAMIE	CROSS SECTIONS:SPENCER STREET	SHEET	E

FILE NAME : W:\PROJECTS\W0059\81500113\CADD\CIVIL3D\PROPOSED DESIGN\SPNCRWST-CRDR.DWG
LAYOUT NAME - WSP-XS-3
PLOT DATE : 7/27/2016 3:03 PM PLOT BY : MICK MAGALSKI PLOT NAME : PLOT SCALE : 1 IN:10 FT_24

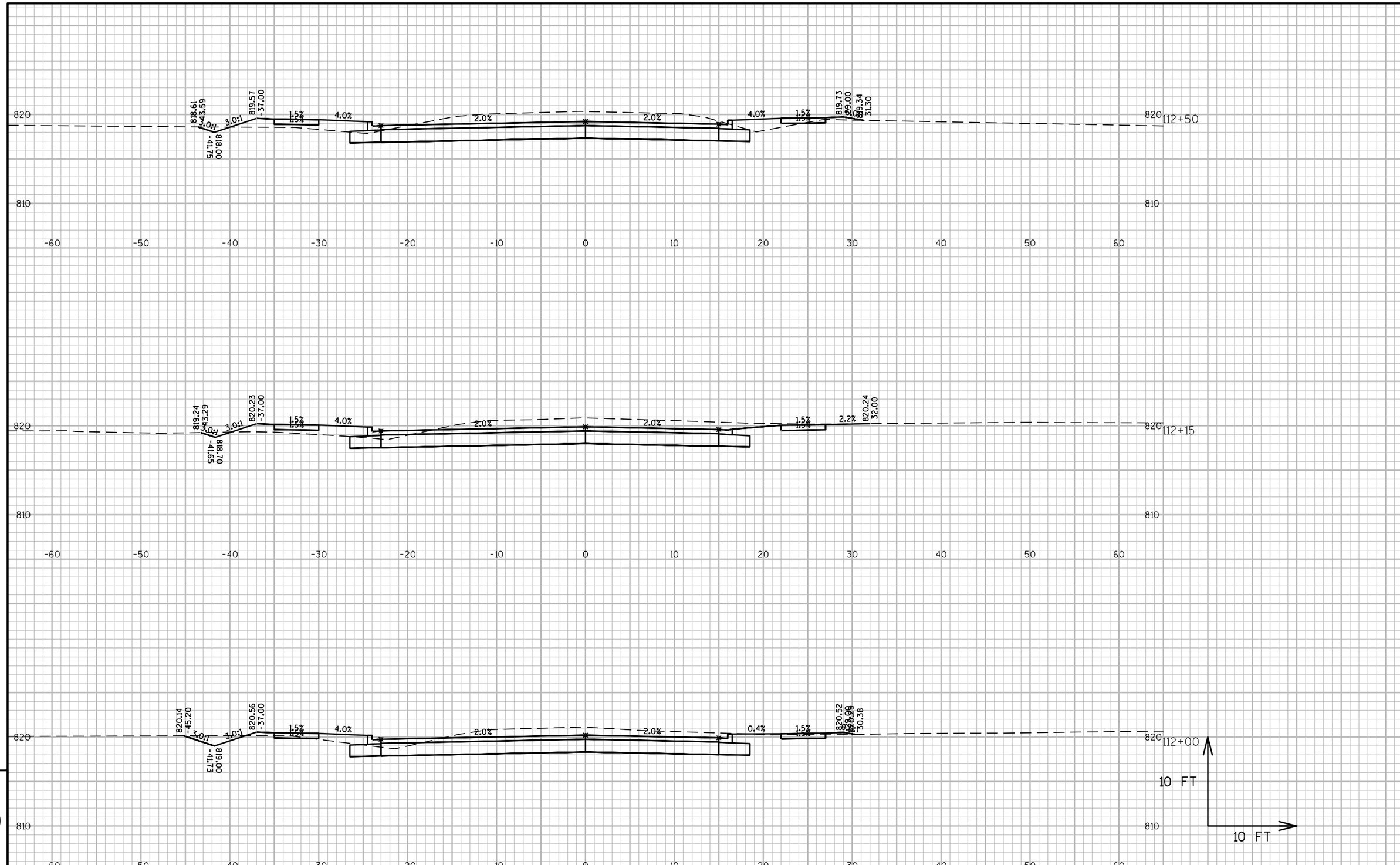

PROJECT NO: 4657-25-00	HWY: SPENCER STREET	COUNTY: OUTAGAMIE	CROSS SECTIONS: SPENCER STREET	SHEET	E

FILE NAME : W:\PROJECTS\W0059\81500113\CADD\CIVIL3D\PROPOSED DESIGN\SPNCRWST-CRDR.DWG
LAYOUT NAME - WSP-XS-4
PLOT DATE : 7/27/2016 3:03 PM PLOT BY : MICK MAGALSKI PLOT NAME : PLOT SCALE : 1 IN:10 FT_24

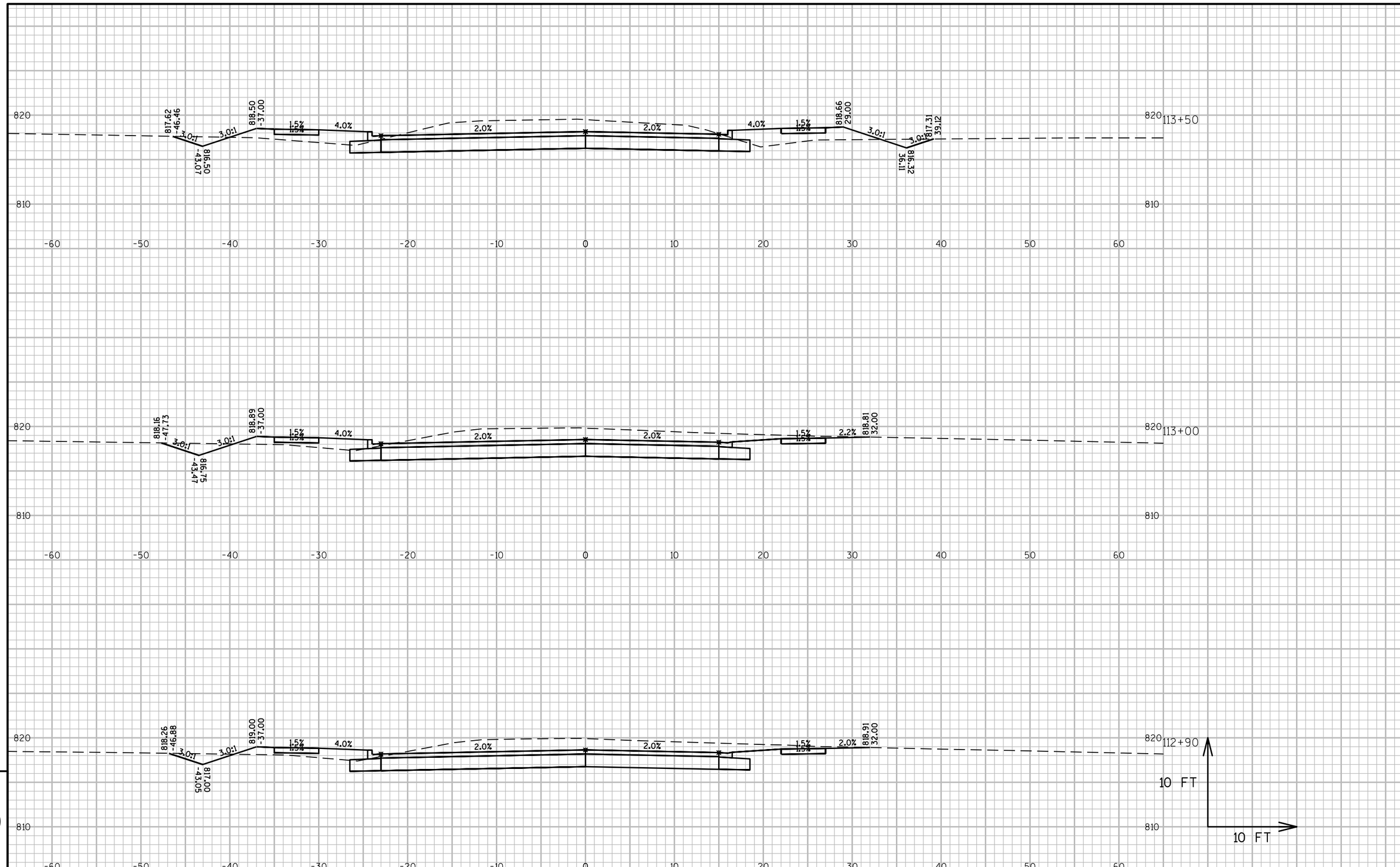

9

9

PROJECT NO:4657-25-00	HWY:SPENCER STREET	COUNTY:OUTAGAMIE	CROSS SECTIONS:SPENCER STREET	SHEET	E

FILE NAME : W:\PROJECTS\W0059\81500113\CADD\CIVIL3D\PROPOSED DESIGN\SPNCRWST-CRDR.DWG
LAYOUT NAME - WSP-XS-5

PLOT DATE : 7/27/2016 3:03 PM PLOT BY : MICK MAGALSKI PLOT NAME : PLOT SCALE : 1 IN:10 FT_24

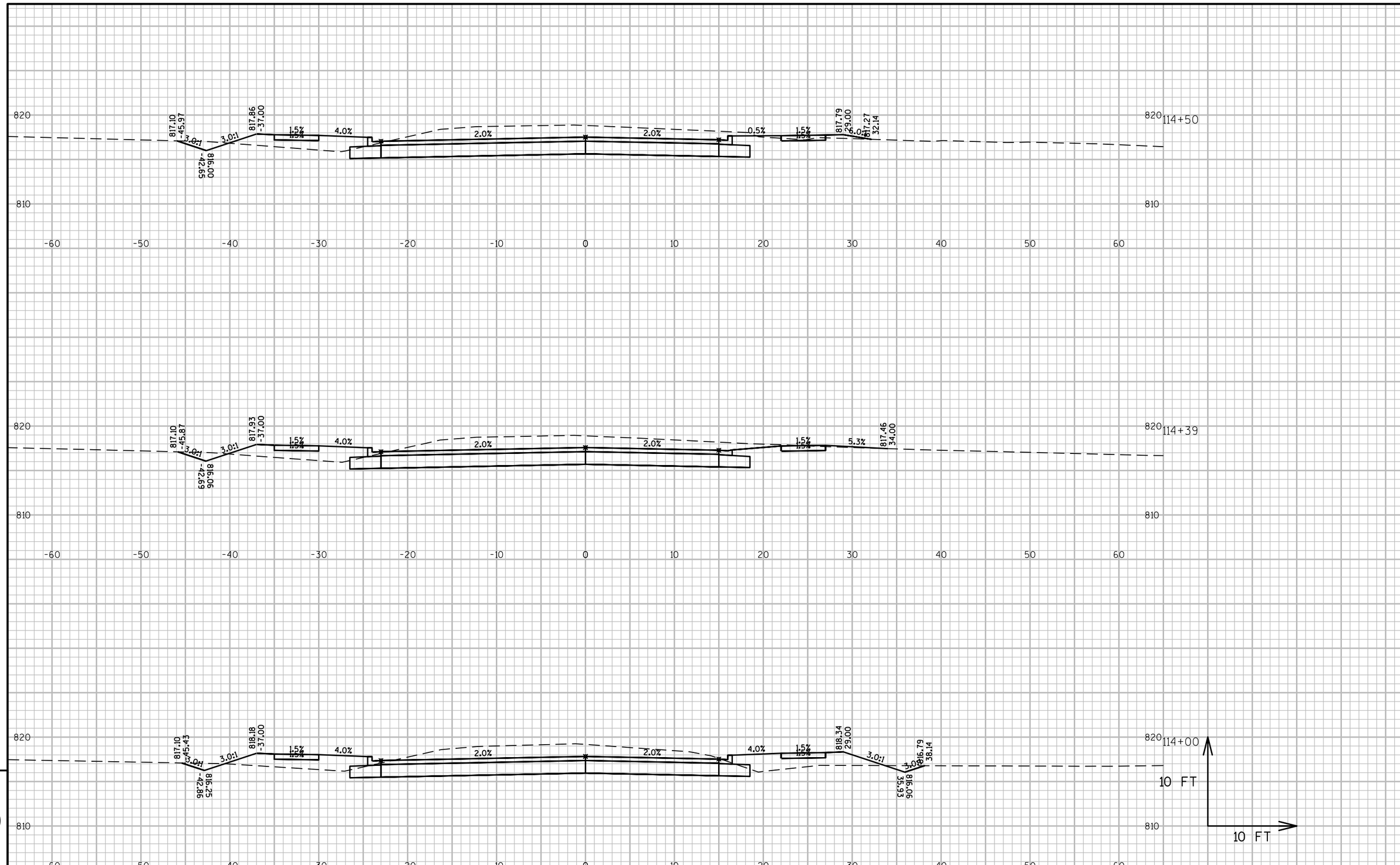

PROJECT NO: 4657-25-00	HWY: SPENCER STREET	COUNTY: OUTAGAMIE	CROSS SECTIONS: SPENCER STREET	SHEET	E

FILE NAME : W:\PROJECTS\W0059\81500113\CADD\CIVIL3D\PROPOSED DESIGN\SPNCRWST-CRDR.DWG
LAYOUT NAME - WSP-XS-6
PLOT DATE : 7/27/2016 3:03 PM PLOT BY : MICK MAGALSKI PLOT NAME : PLOT SCALE : 1 IN:10 FT_24

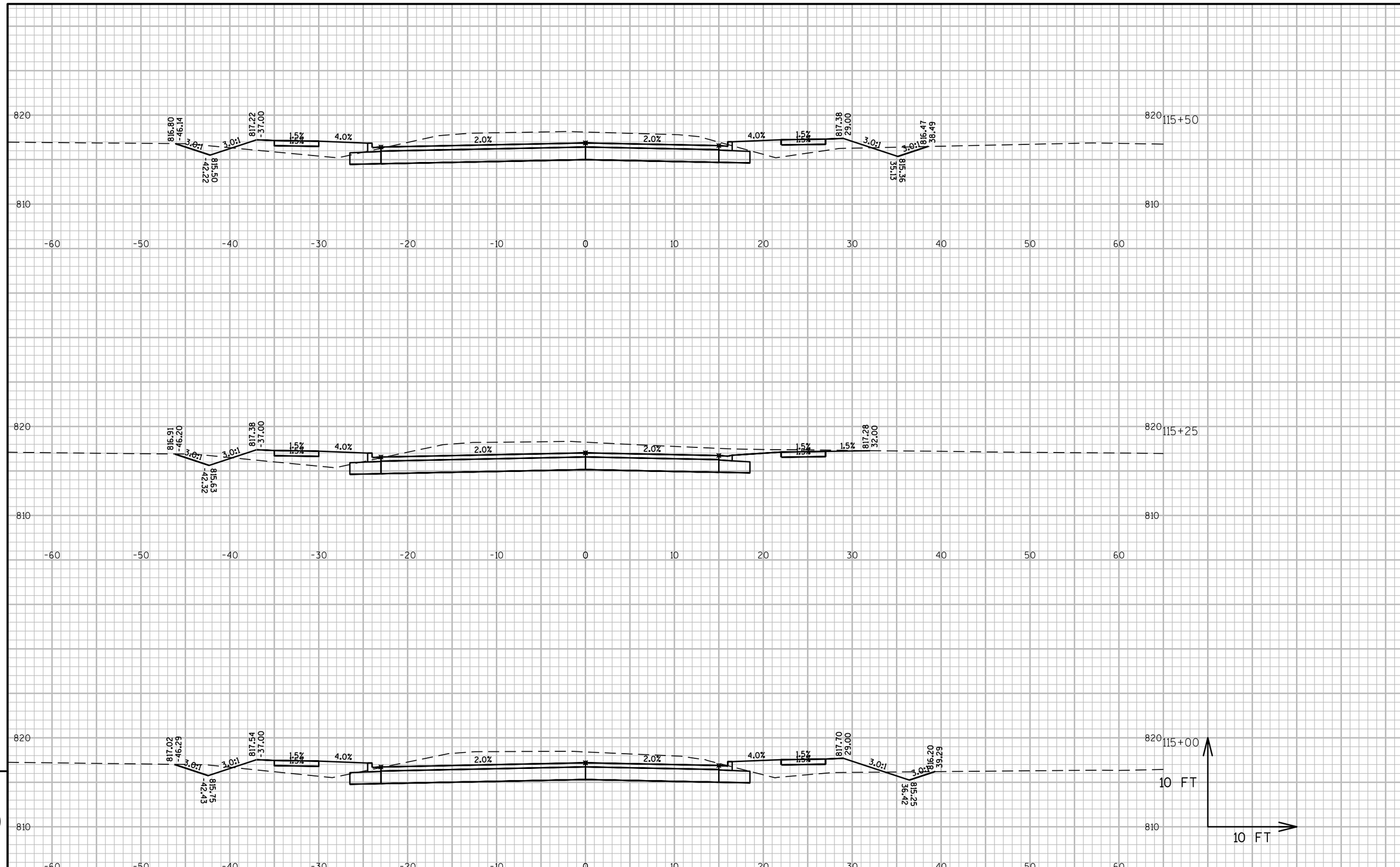

9

9

PROJECT NO:4657-25-00	HWY:SPENCER STREET	COUNTY:OUTAGAMIE	CROSS SECTIONS:SPENCER STREET	SHEET	E

FILE NAME : W:\PROJECTS\W0059\81500113\CADD\CIVIL3D\PROPOSED DESIGN\SPNCRWST-CRDR.DWG
LAYOUT NAME - WSP-XS-7

PLOT DATE : 7/27/2016 3:04 PM PLOT BY : MICK MAGALSKI PLOT NAME : PLOT SCALE : 1 IN:10 FT_24

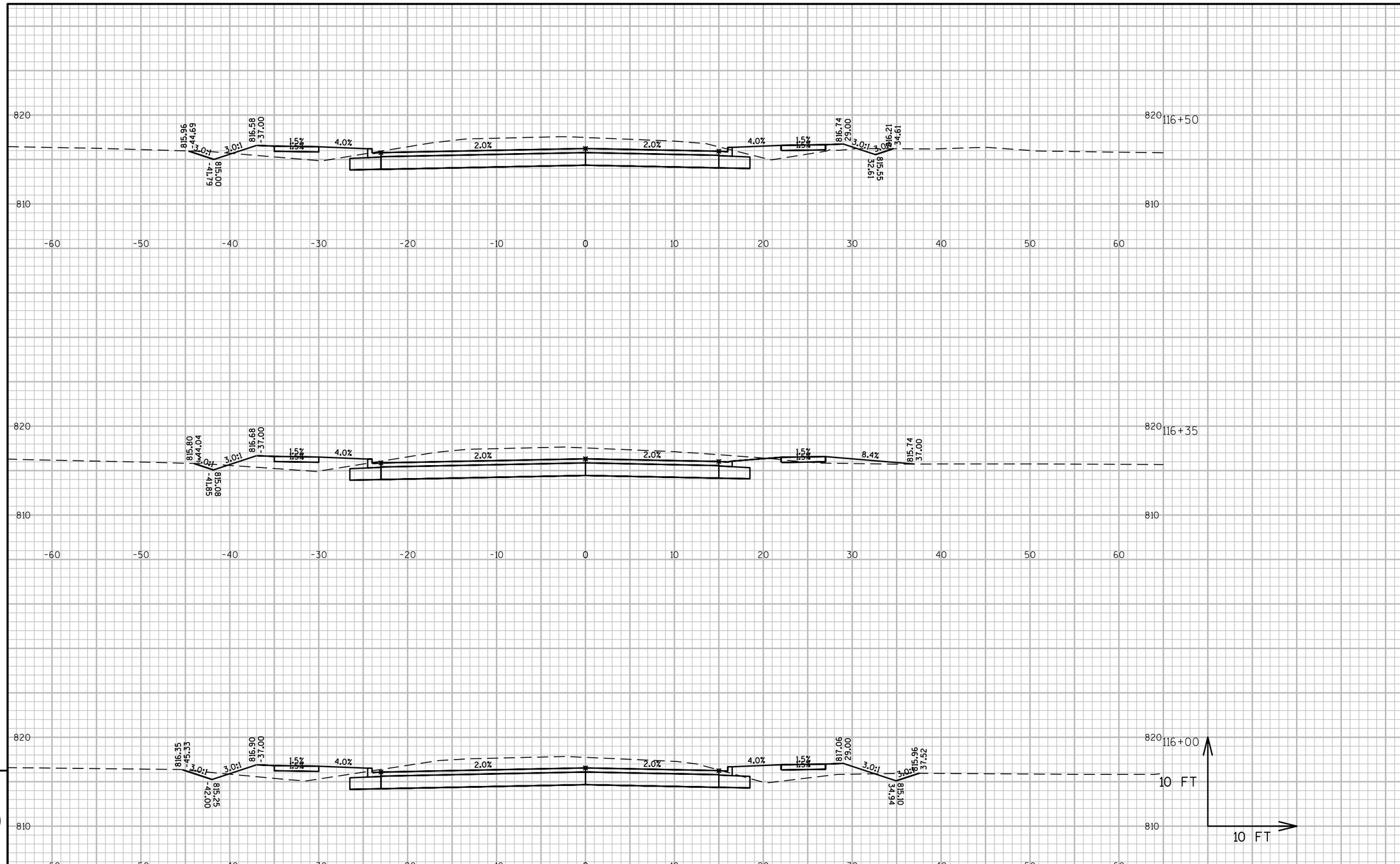

9

9

PROJECT NO: 4657-25-00	HWY: SPENCER STREET	COUNTY: OUTAGAMIE	CROSS SECTIONS: SPENCER STREET	SHEET	E

FILE NAME : W:\PROJECTS\W0059\81500113\CADD\CIVIL3D\PROPOSED DESIGN\SPNCRWST-CRDR.DWG
LAYOUT NAME - WSP-XS-8

PLOT DATE : 7/27/2016 3:04 PM PLOT BY : MICK MAGALSKI PLOT NAME : PLOT SCALE : 1 IN:10 FT_24

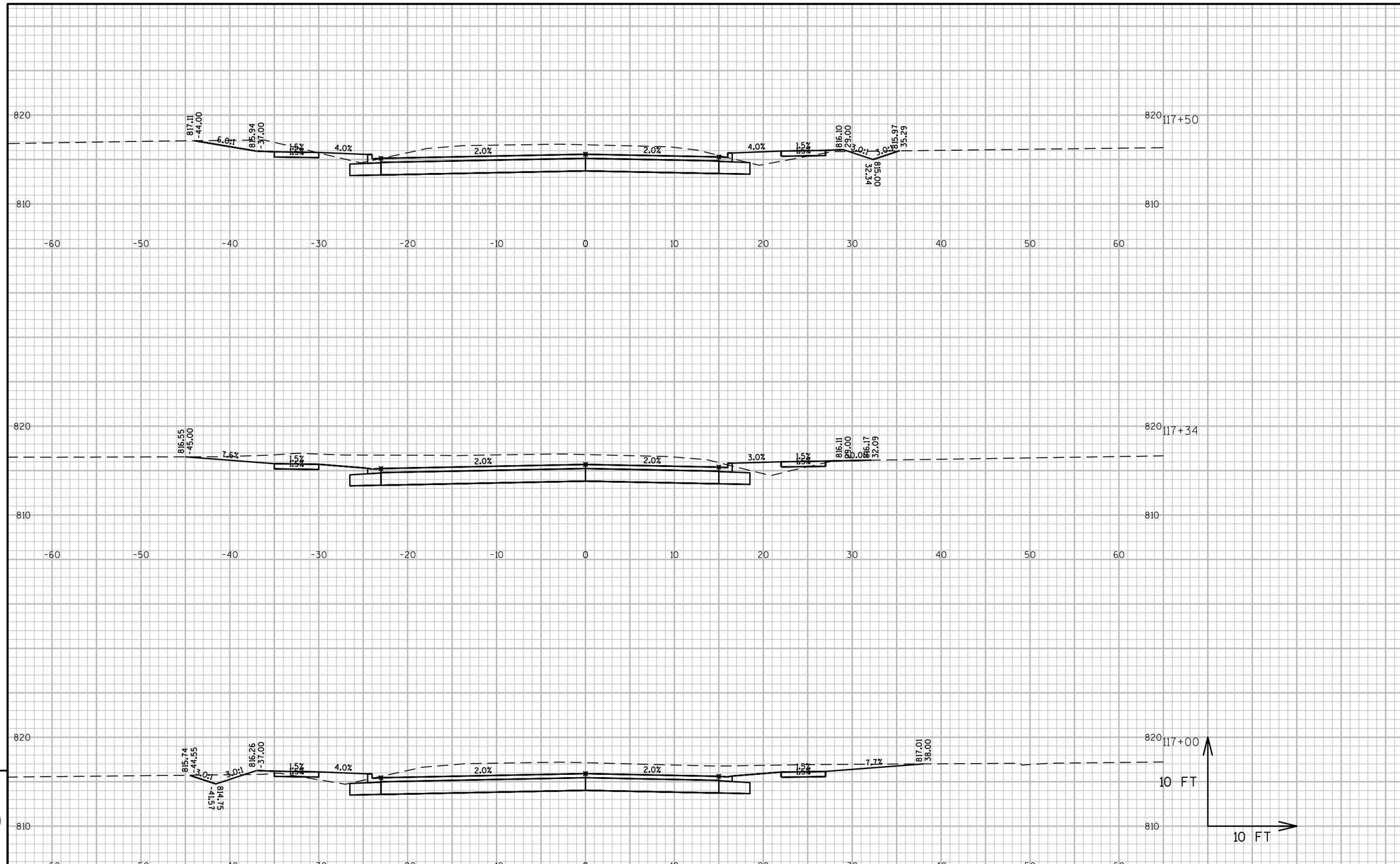

9

9

PROJECT NO:4657-25-00	HWY:SPENCER STREET	COUNTY:OUTAGAMIE	CROSS SECTIONS:SPENCER STREET	SHEET	E

FILE NAME : W:\PROJECTS\W0059\81500113\CADD\CIVIL3D\PROPOSED DESIGN\SPNCRWST-CRDR.DWG
LAYOUT NAME - WSP-XS-9

PLOT DATE : 7/27/2016 3:04 PM PLOT BY : MICK MAGALSKI PLOT NAME : PLOT SCALE : 1 IN:10 FT_24

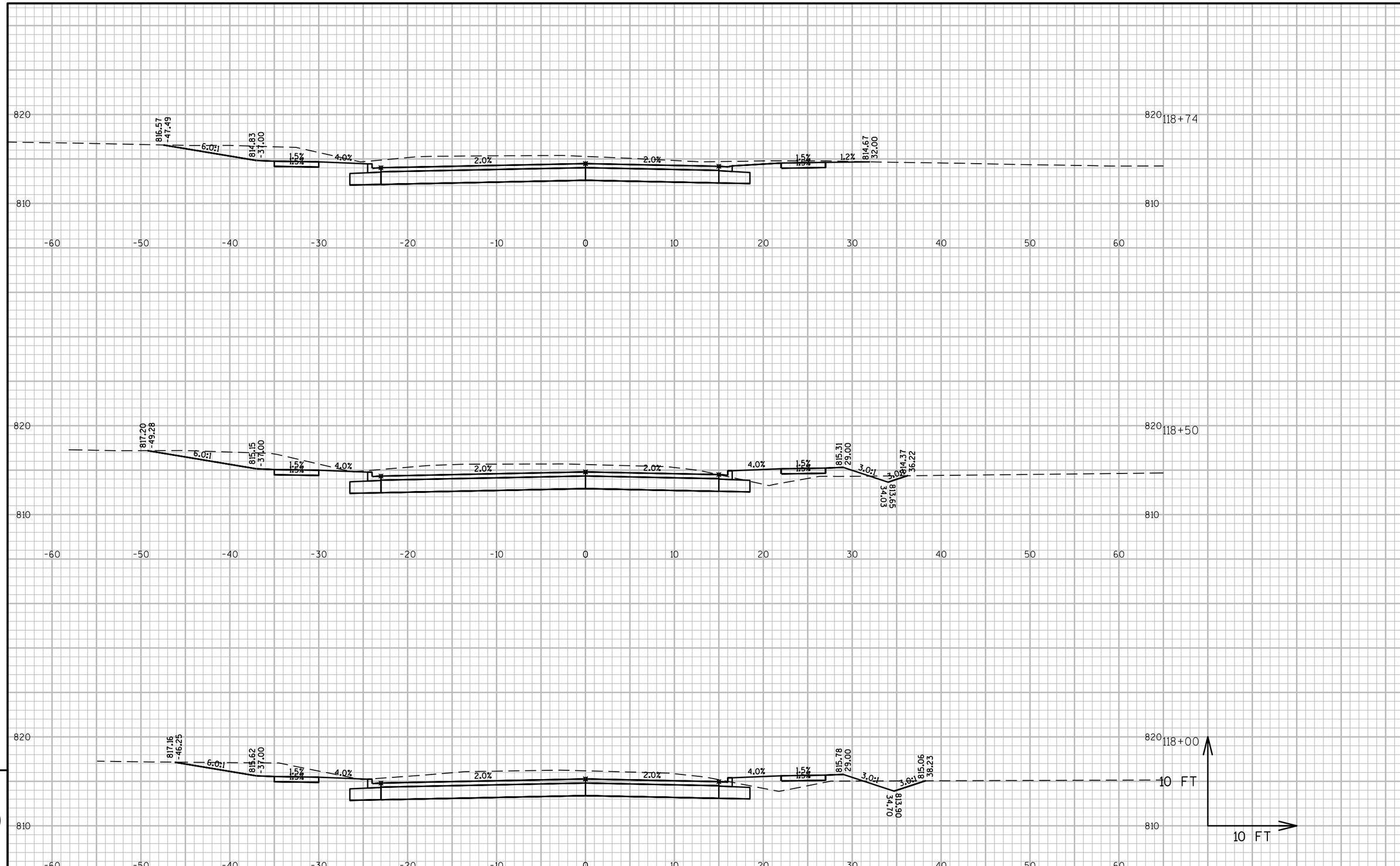

PROJECT NO: 4657-25-00	HWY: SPENCER STREET	COUNTY: OUTAGAMIE	CROSS SECTIONS: SPENCER STREET	SHEET	E

FILE NAME : W:\PROJECTS\W0059\81500113\CADD\CIVIL3D\PROPOSED DESIGN\SPNCRWST-CRDR.DWG
LAYOUT NAME - WP-XS-10
PLOT DATE : 7/27/2016 3:04 PM PLOT BY : MICK MAGALSKI PLOT NAME : PLOT SCALE : 1 IN:10 FT_24

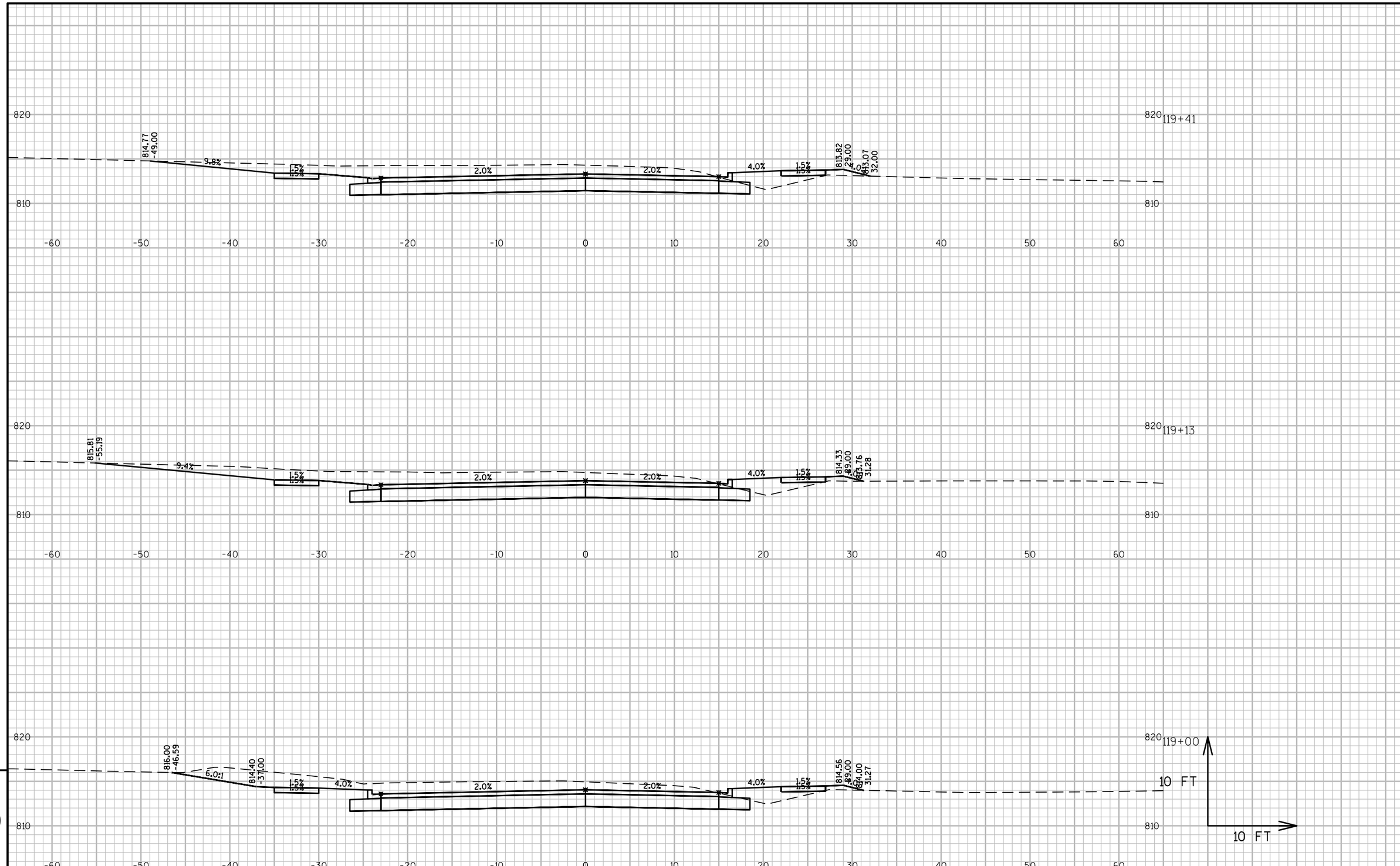

PROJECT NO:4657-25-00	HWY:SPENCER STREET	COUNTY:OUTAGAMIE	CROSS SECTIONS:SPENCER STREET	SHEET	E

FILE NAME : W:\PROJECTS\W0059\81500113\CADD\CIVIL3D\PROPOSED DESIGN\SPNCRWST-CRDR.DWG
LAYOUT NAME - WSP-XS-11
PLOT DATE : 7/27/2016 3:04 PM PLOT BY : MICK MAGALSKI PLOT NAME : PLOT SCALE : 1 IN:10 FT_24

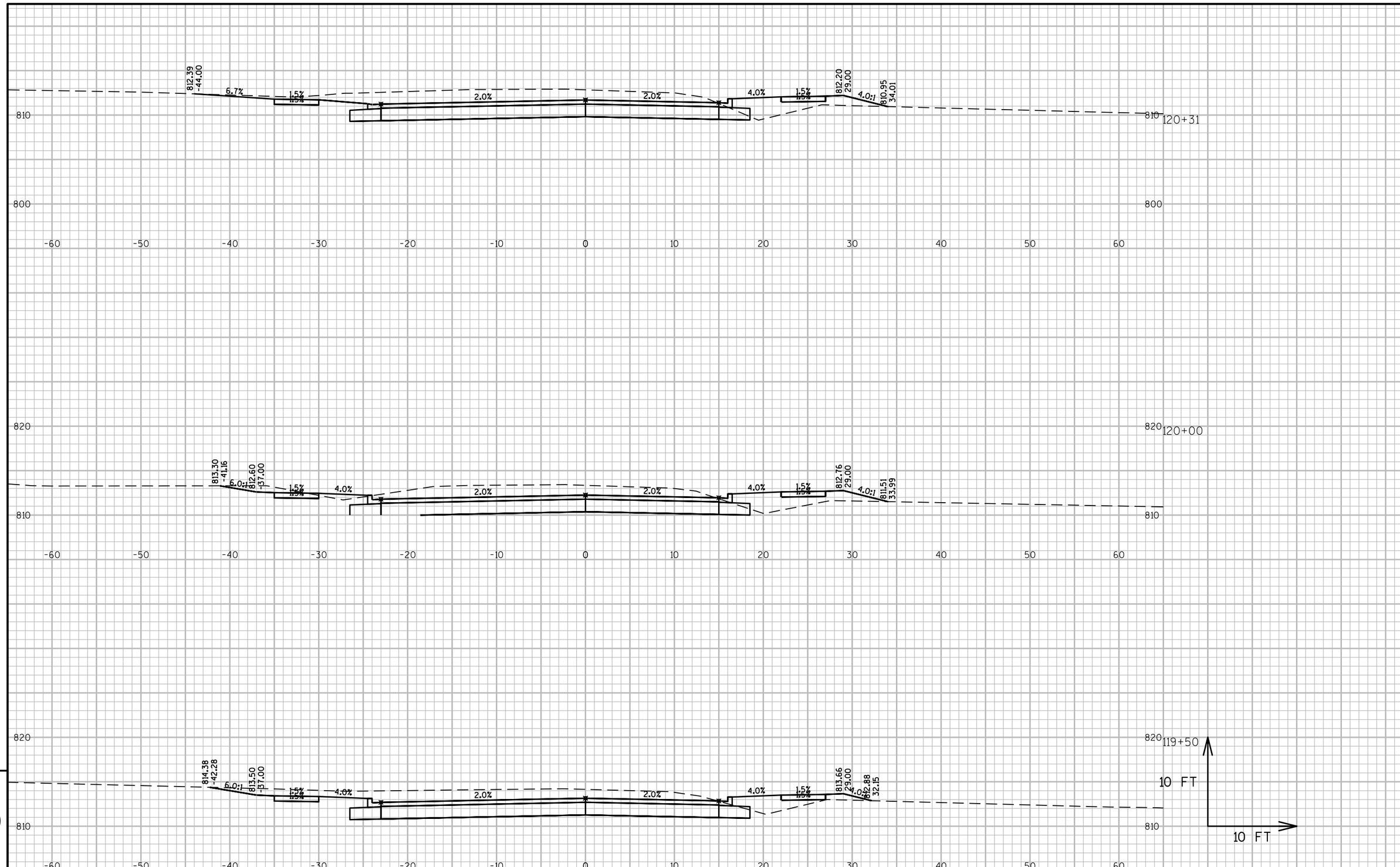

9

9

PROJECT NO:4657-25-00	HWY:SPENCER STREET	COUNTY:OUTAGAMIE	CROSS SECTIONS:SPENCER STREET	SHEET	E

FILE NAME : W:\PROJECTS\W0059\81500113\CADD\CIVIL3D\PROPOSED DESIGN\SPNCRWST-CRDR.DWG
LAYOUT NAME - WSP-XS-12

PLOT DATE : 7/27/2016 3:04 PM PLOT BY : MICK MAGALSKI PLOT NAME : PLOT SCALE : 1 IN:10 FT_24

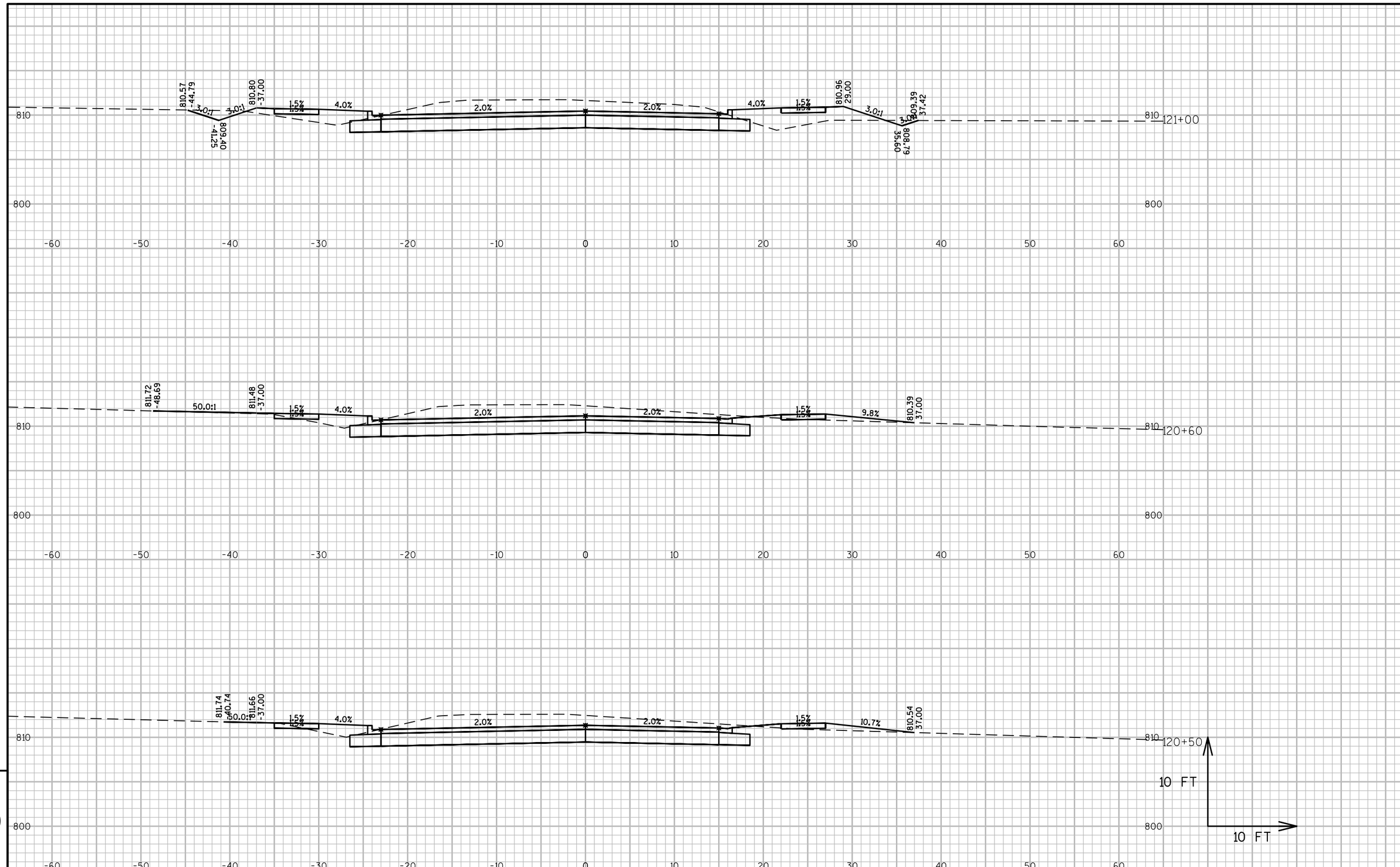

9

9

PROJECT NO:4657-25-00	HWY:SPENCER STREET	COUNTY:OUTAGAMIE	CROSS SECTIONS:SPENCER STREET	SHEET	E

FILE NAME : W:\PROJECTS\W0059\81500113\CADD\CIVIL3D\PROPOSED DESIGN\SPNCRWST-CRDR.DWG
LAYOUT NAME - WSP-XS-13
PLOT DATE : 7/27/2016 3:04 PM PLOT BY : MICK MAGALSKI PLOT NAME : PLOT SCALE : 1 IN:10 FT_24

PROJECT NO:4657-25-00	HWY:SPENCER STREET	COUNTY:OUTAGAMIE	CROSS SECTIONS:SPENCER STREET	SHEET	E

FILE NAME : W:\PROJECTS\W0059\81500113\CADD\CIVIL3D\PROPOSED DESIGN\SPNCRWST-CRDR.DWG
LAYOUT NAME - WSP-XS-14
PLOT DATE : 7/27/2016 3:04 PM PLOT BY : MICK MAGALSKI PLOT NAME : PLOT SCALE : 1 IN:10 FT_24

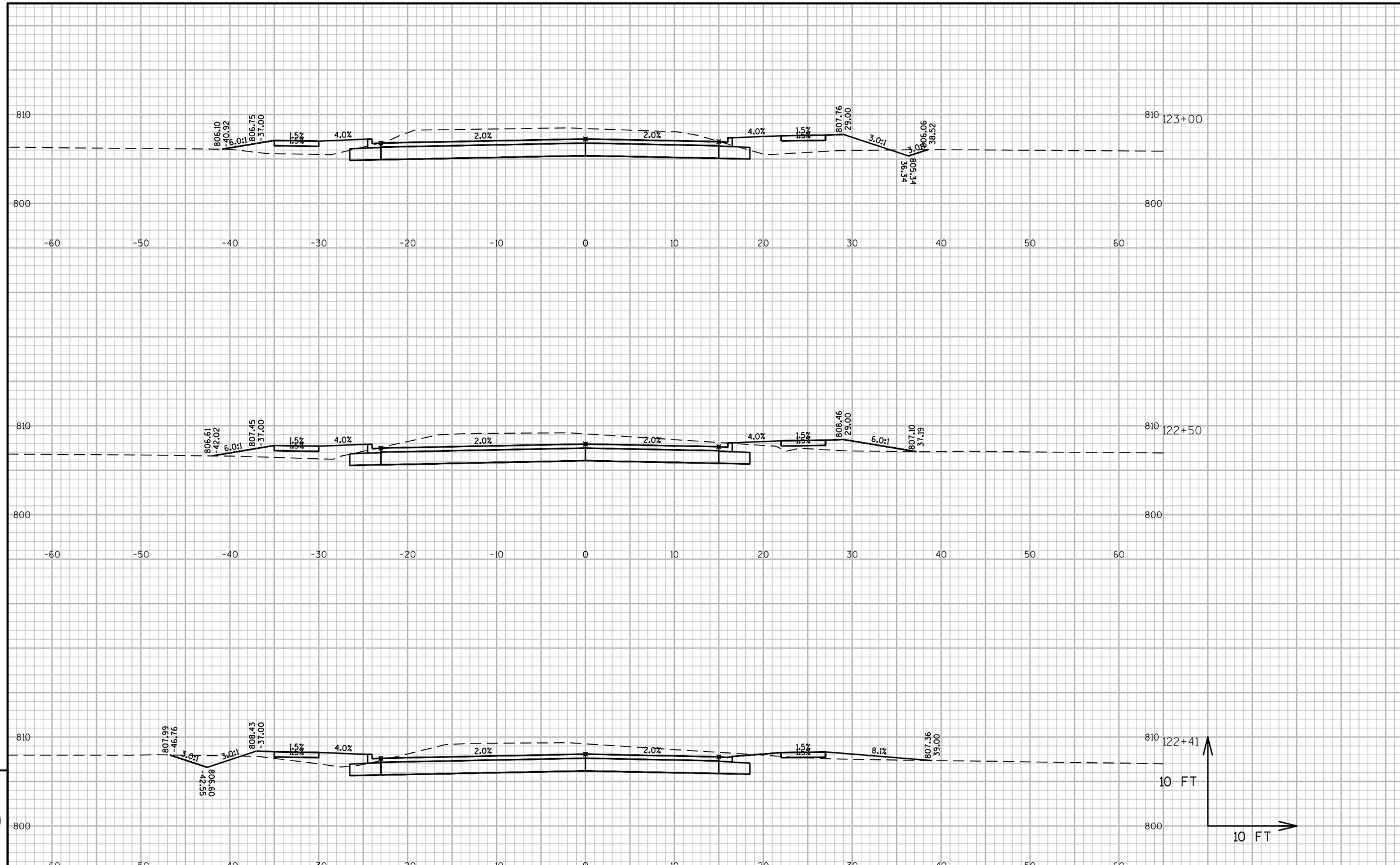

PROJECT NO:4657-25-00	HWY:SPENCER STREET	COUNTY:OUTAGAMIE	CROSS SECTIONS:SPENCER STREET	SHEET	E

FILE NAME : W:\PROJECTS\W0059\81500113\CADD\CIVIL3D\PROPOSED DESIGN\SPNCRWST-CRDR.DWG
LAYOUT NAME - WSP-XS-15
PLOT DATE : 7/27/2016 3:04 PM PLOT BY : MICK MAGALSKI PLOT NAME : PLOT SCALE : 1 IN:10 FT_24

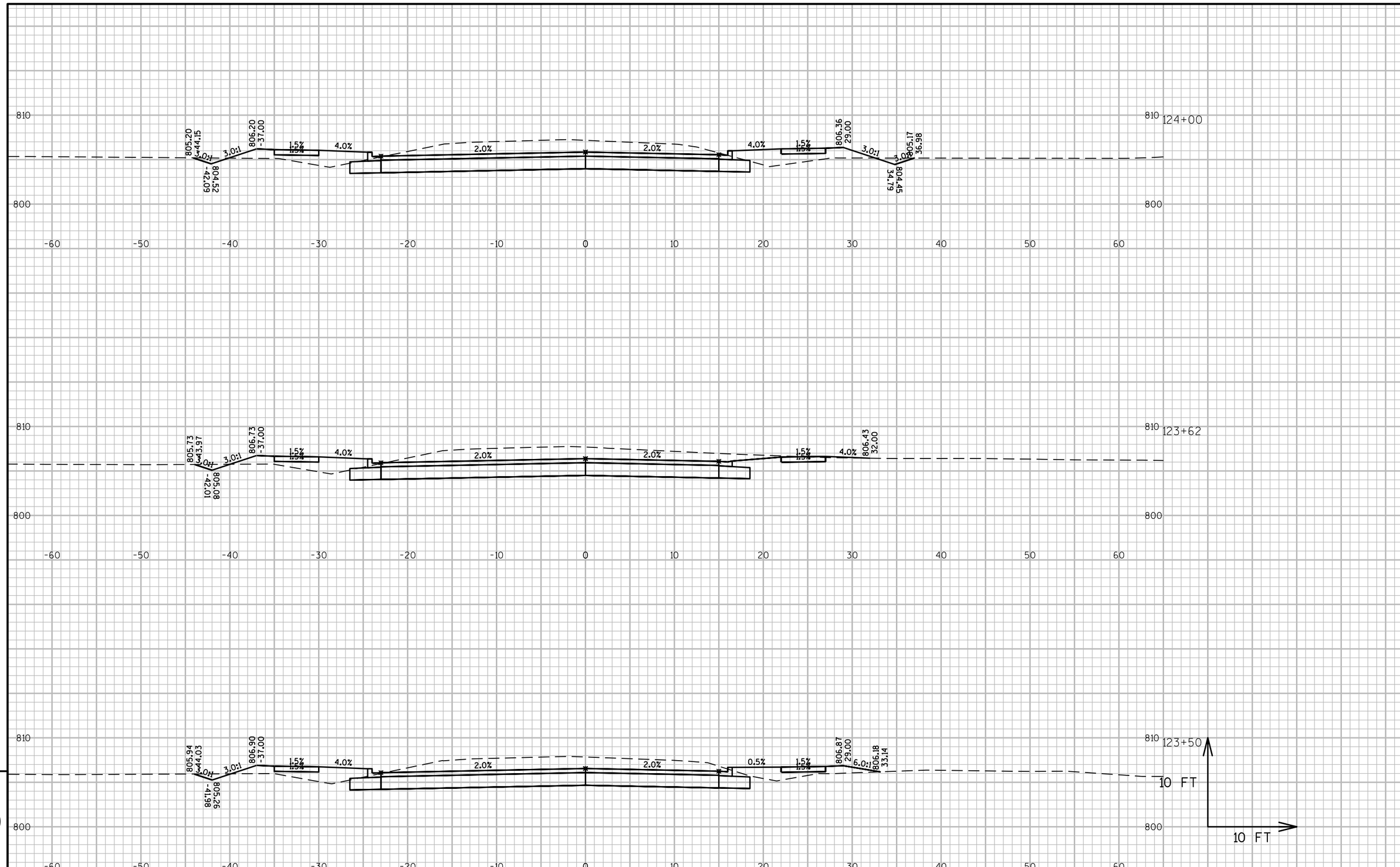

9

9

PROJECT NO:4657-25-00	HWY:SPENCER STREET	COUNTY:OUTAGAMIE	CROSS SECTIONS:SPENCER STREET	SHEET	E

FILE NAME : W:\PROJECTS\W0059\81500113\CADD\CIVIL3D\PROPOSED DESIGN\SPNCRWST-CRDR.DWG
LAYOUT NAME - WSP-XS-16

PLOT DATE : 7/27/2016 3:05 PM PLOT BY : MICK MAGALSKI PLOT NAME : PLOT SCALE : 1 IN:10 FT_24

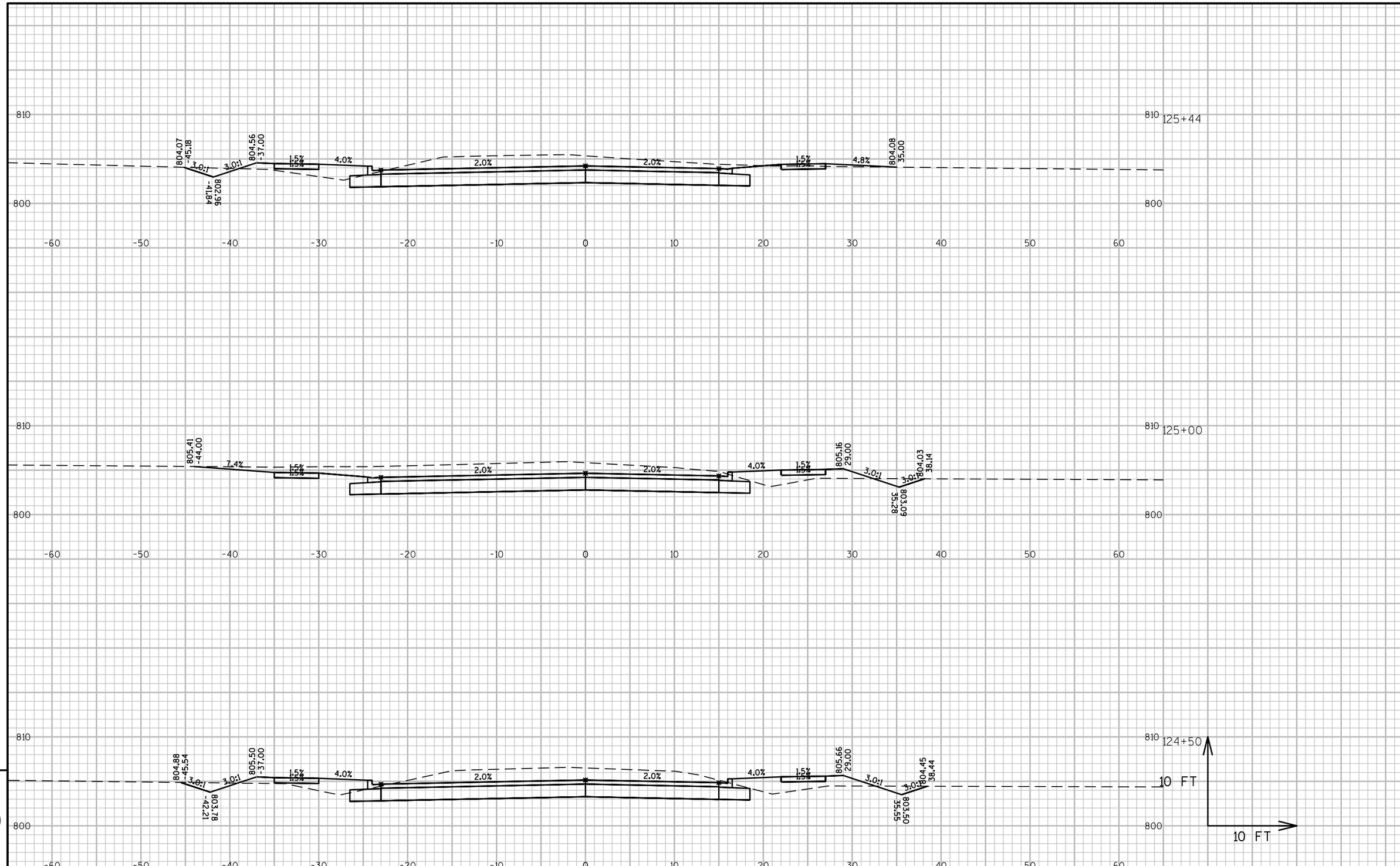

PROJECT NO:4657-25-00	HWY:SPENCER STREET	COUNTY:OUTAGAMIE	CROSS SECTIONS:SPENCER STREET	SHEET	E

FILE NAME : W:\PROJECTS\W0059\81500113\CADD\CIVIL3D\PROPOSED DESIGN\SPNCRWST-CRDR.DWG
LAYOUT NAME - WSP-XS-17
PLOT DATE : 7/27/2016 3:05 PM PLOT BY : MICK MAGALSKI PLOT NAME : PLOT SCALE : 1 IN:10 FT_24

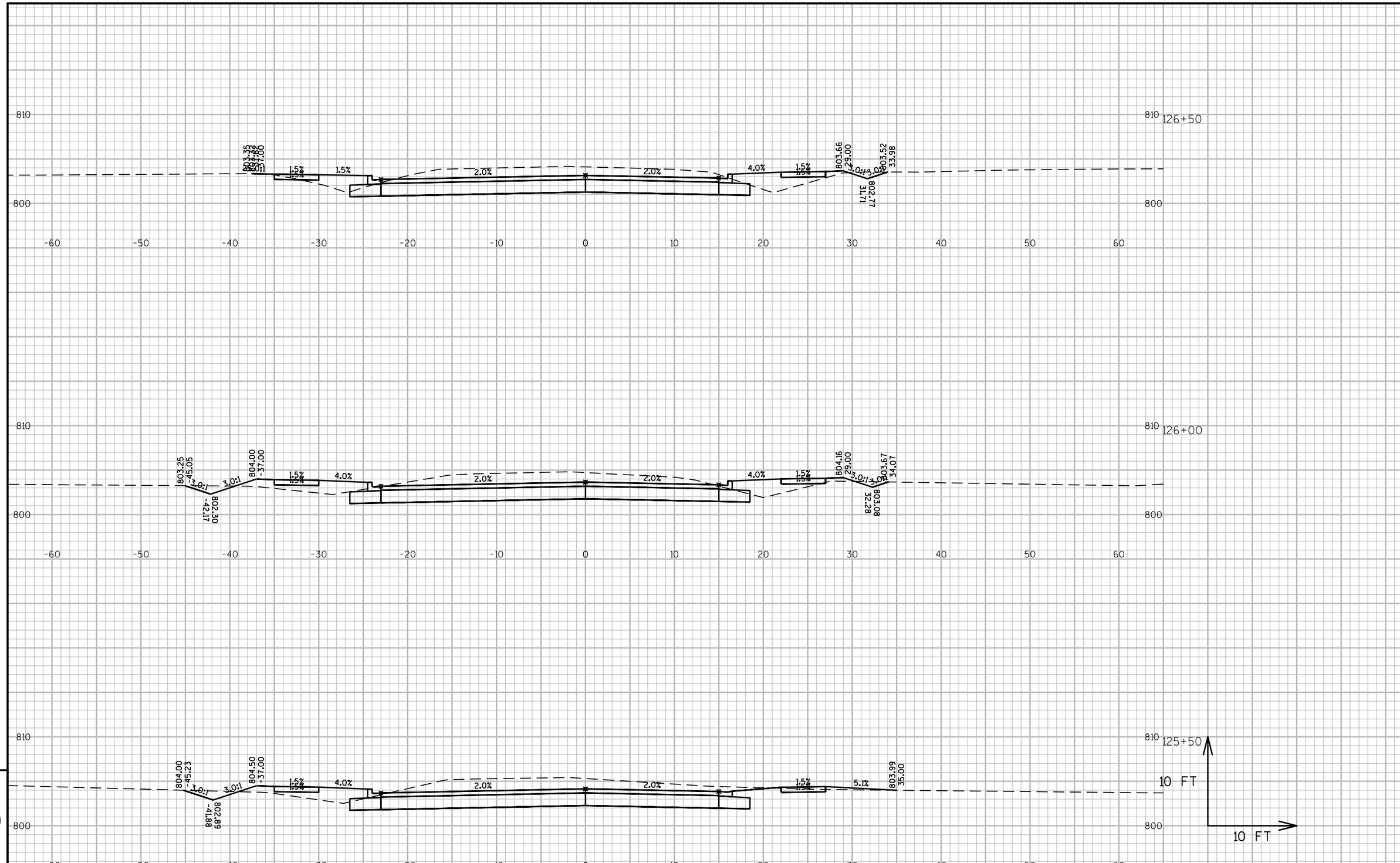

PROJECT NO: 4657-25-00	HWY: SPENCER STREET	COUNTY: OUTAGAMIE	CROSS SECTIONS: SPENCER STREET	SHEET	E

FILE NAME : W:\PROJECTS\W0059\81500113\CADD\CIVIL3D\PROPOSED DESIGN\SPNCRWST-CRDR.DWG
LAYOUT NAME - WSP-XS-18
PLOT DATE : 7/27/2016 3:05 PM PLOT BY : MICK MAGALSKI PLOT NAME : PLOT SCALE : 1 IN:10 FT_24

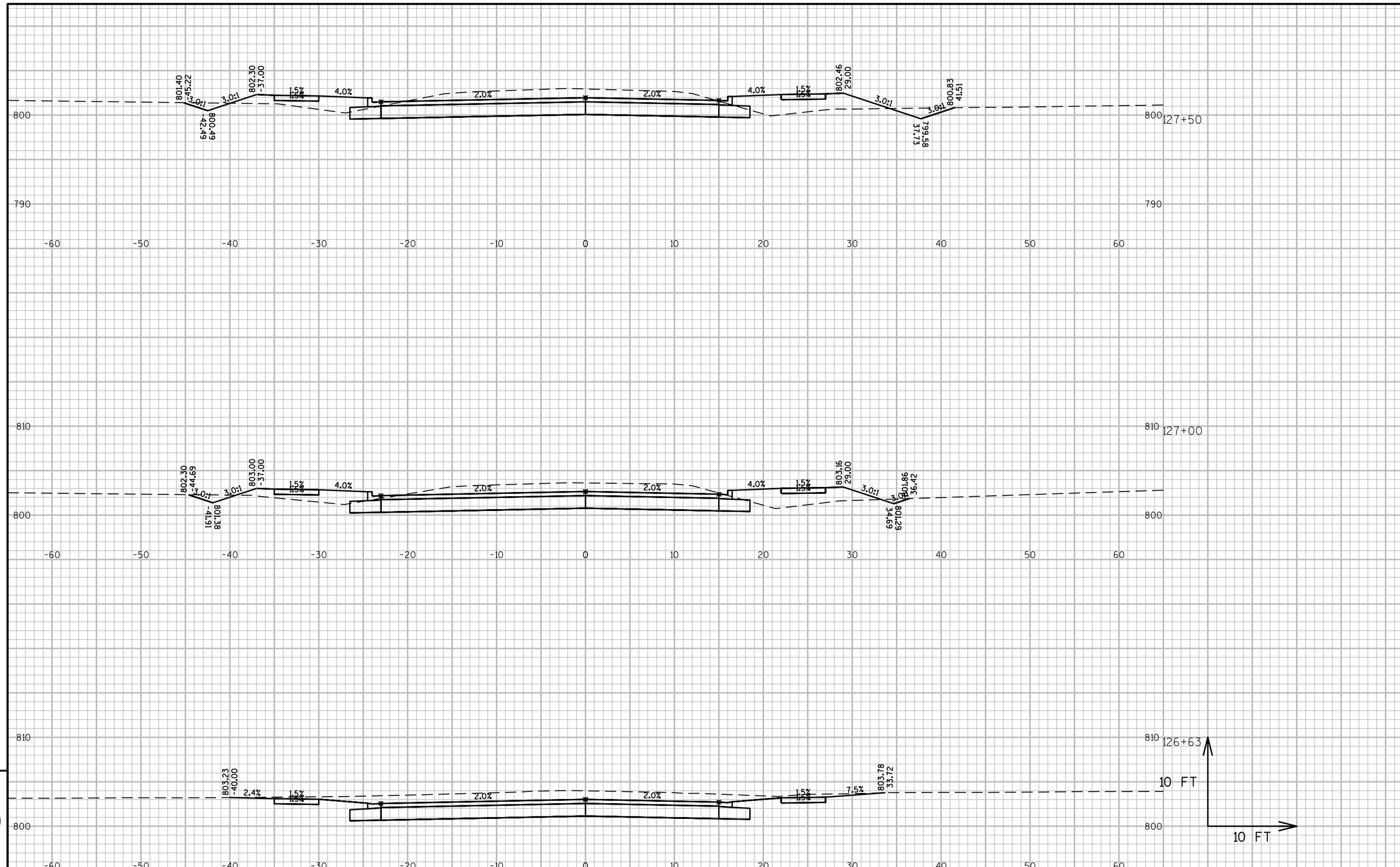

PROJECT NO: 4657-25-00	HWY: SPENCER STREET	COUNTY: OUTAGAMIE	CROSS SECTIONS: SPENCER STREET	SHEET	E

FILE NAME : W:\PROJECTS\W0059\81500113\CADD\CIVIL3D\PROPOSED DESIGN\SPNCRWST-CRDR.DWG
LAYOUT NAME - WSP-XS-19
PLOT DATE : 7/27/2016 3:05 PM PLOT BY : MICK MAGALSKI PLOT NAME : PLOT SCALE : 1 IN:10 FT_24

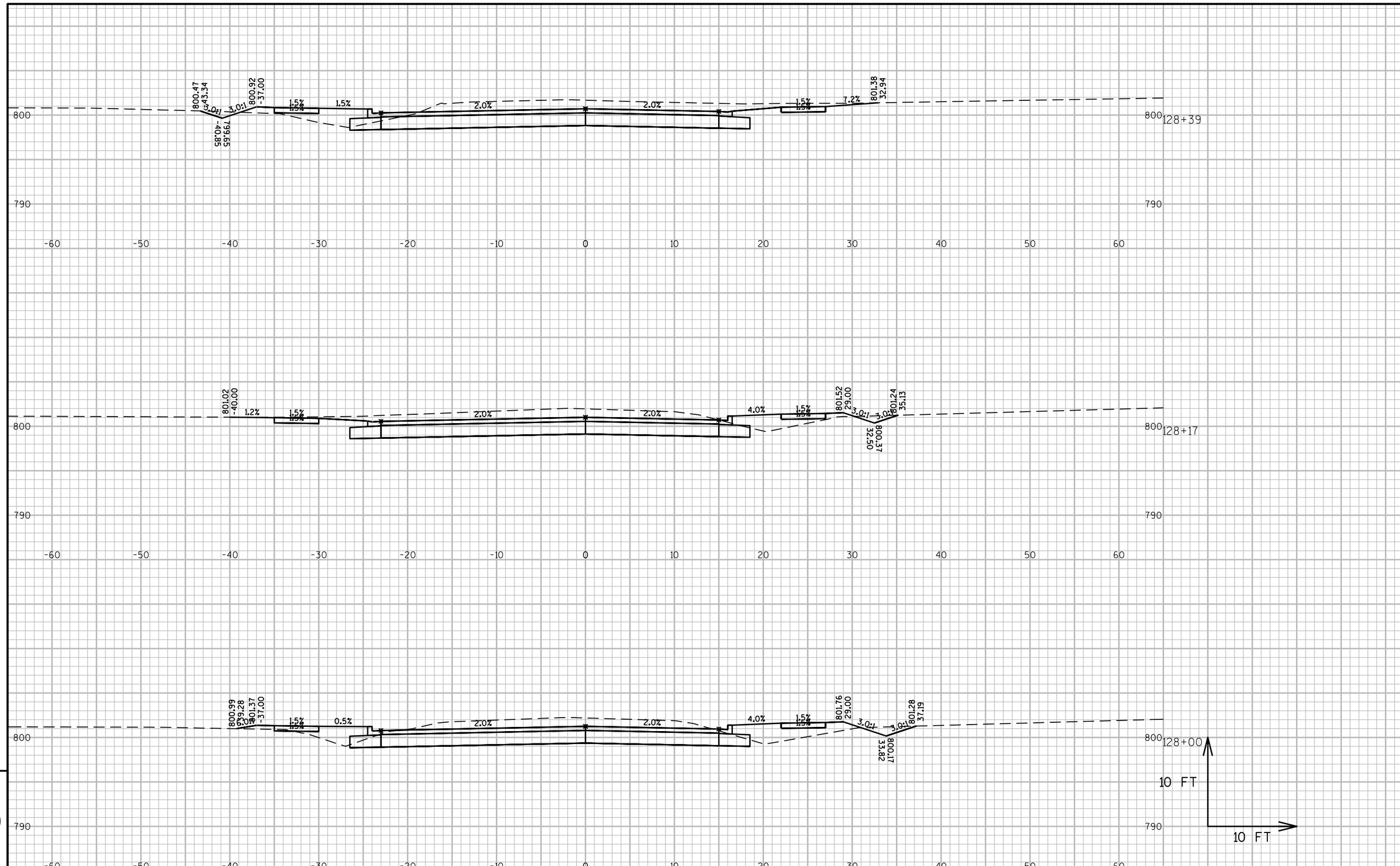

9

9

PROJECT NO: 4657-25-00	HWY: SPENCER STREET	COUNTY: OUTAGAMIE	CROSS SECTIONS: SPENCER STREET	SHEET	E

FILE NAME : W:\PROJECTS\W0059\81500113\CADD\CIVIL3D\PROPOSED DESIGN\SPNCRWST-CRDR.DWG
LAYOUT NAME - WSP-XS-20
PLOT DATE : 7/27/2016 3:05 PM PLOT BY : MICK MAGALSKI PLOT NAME : PLOT SCALE : 1 IN:10 FT_24

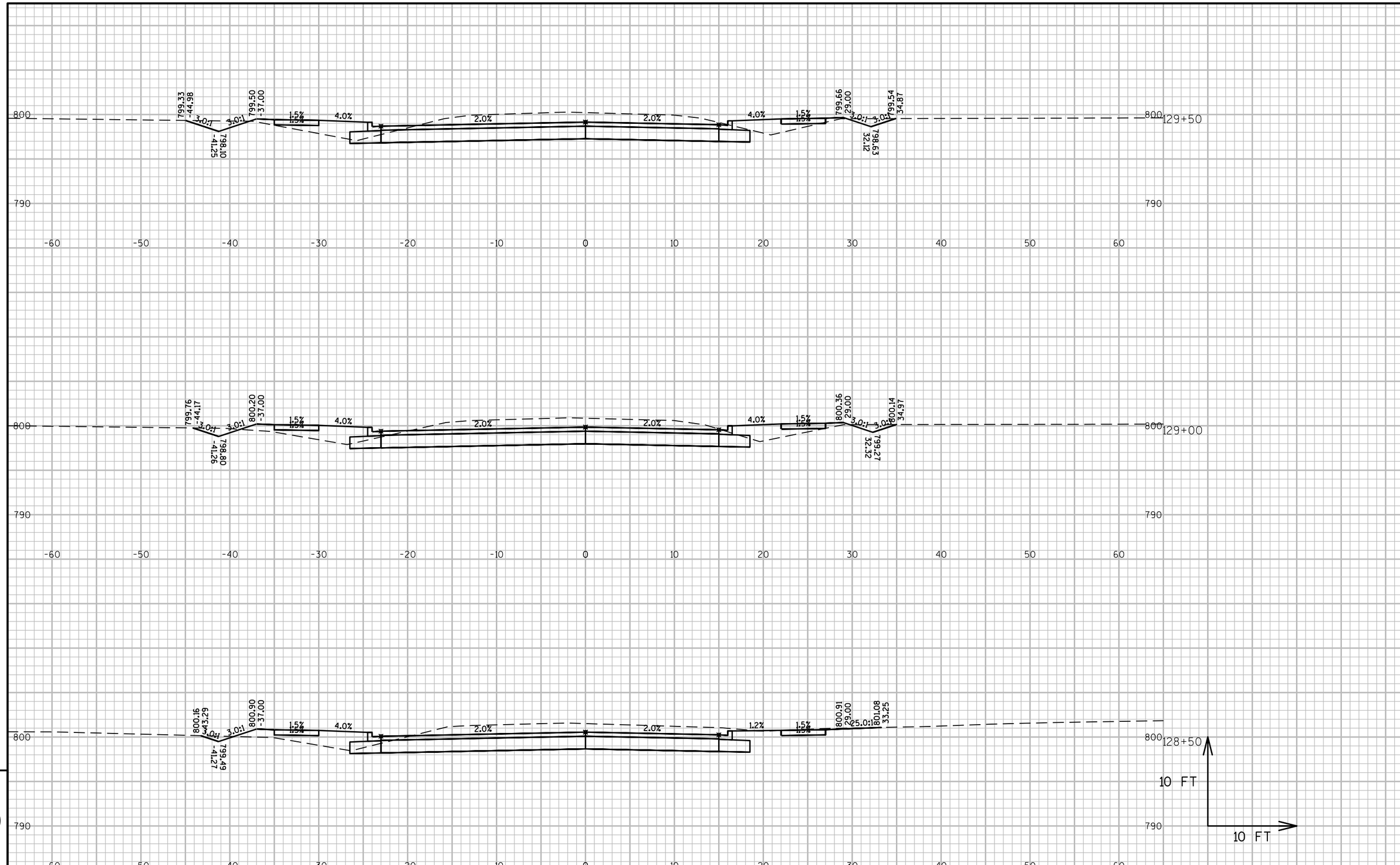

9

9

PROJECT NO:4657-25-00	HWY:SPENCER STREET	COUNTY:OUTAGAMIE	CROSS SECTIONS:SPENCER STREET	SHEET	E

FILE NAME : W:\PROJECTS\W0059\81500113\CADD\CIVIL3D\PROPOSED DESIGN\SPNCRWST-CRDR.DWG
LAYOUT NAME - WSP-XS-21

PLOT DATE : 7/27/2016 3:05 PM PLOT BY : MICK MAGALSKI PLOT NAME : PLOT SCALE : 1 IN:10 FT_24

9

9

PROJECT NO:4657-25-00	HWY:SPENCER STREET	COUNTY:OUTAGAMIE	CROSS SECTIONS:SPENCER STREET	SHEET	E

FILE NAME : W:\PROJECTS\W0059\81500113\CADD\CIVIL3D\PROPOSED DESIGN\SPNCRWST-CRDR.DWG
LAYOUT NAME - WSP-XS-22

PLOT DATE : 7/27/2016 3:05 PM PLOT BY : MICK MAGALSKI PLOT NAME : PLOT SCALE : 1 IN:10 FT_24

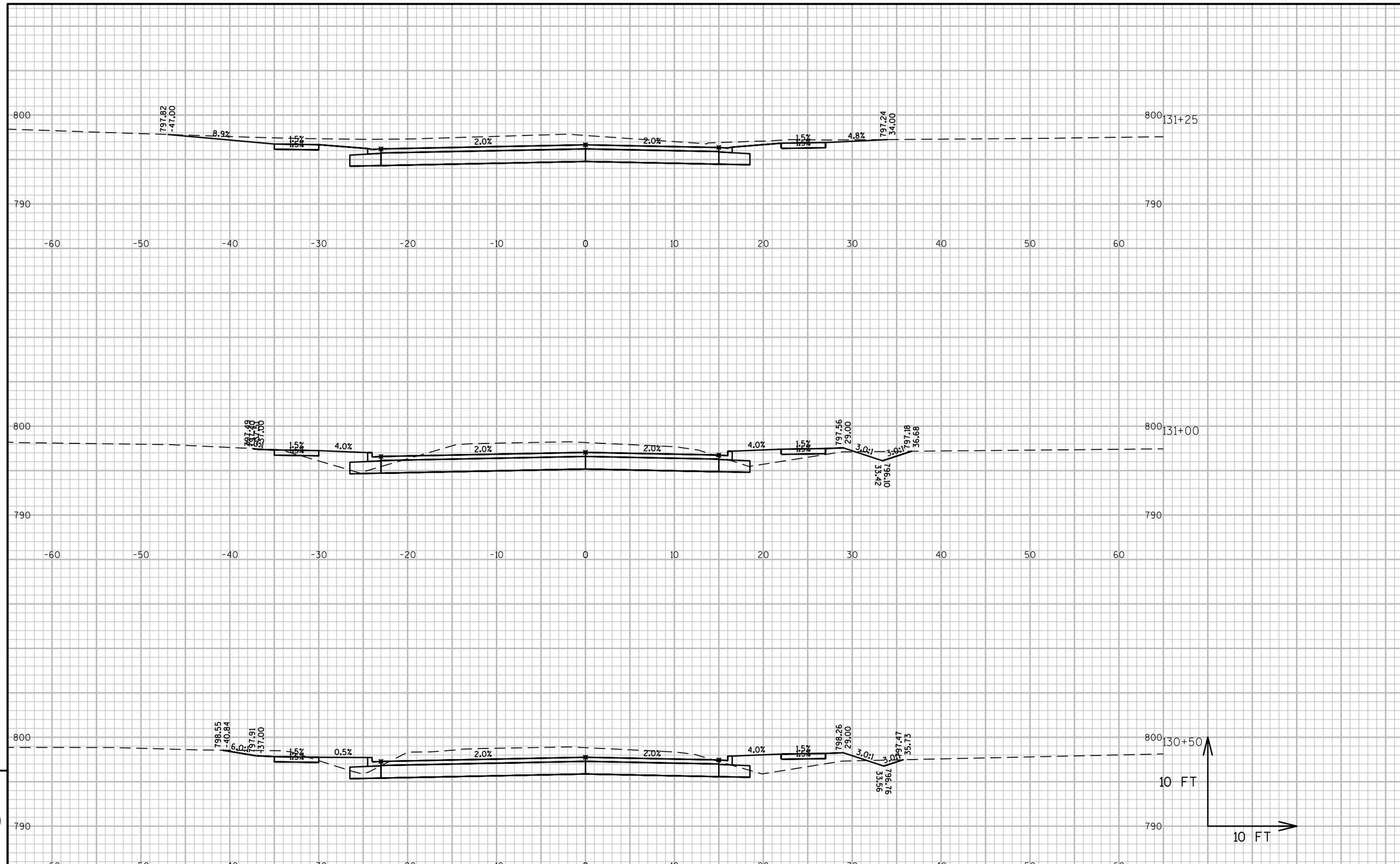

9

9

PROJECT NO:4657-25-00	HWY:SPENCER STREET	COUNTY:OUTAGAMIE	CROSS SECTIONS:SPENCER STREET	SHEET	E

FILE NAME : W:\PROJECTS\W0059\81500113\CADD\CIVIL3D\PROPOSED DESIGN\SPNCRWST-CRDR.DWG
LAYOUT NAME - WSP-XS-23

PLOT DATE : 7/27/2016 3:05 PM PLOT BY : MICK MAGALSKI PLOT NAME : PLOT SCALE : 1 IN:10 FT_24

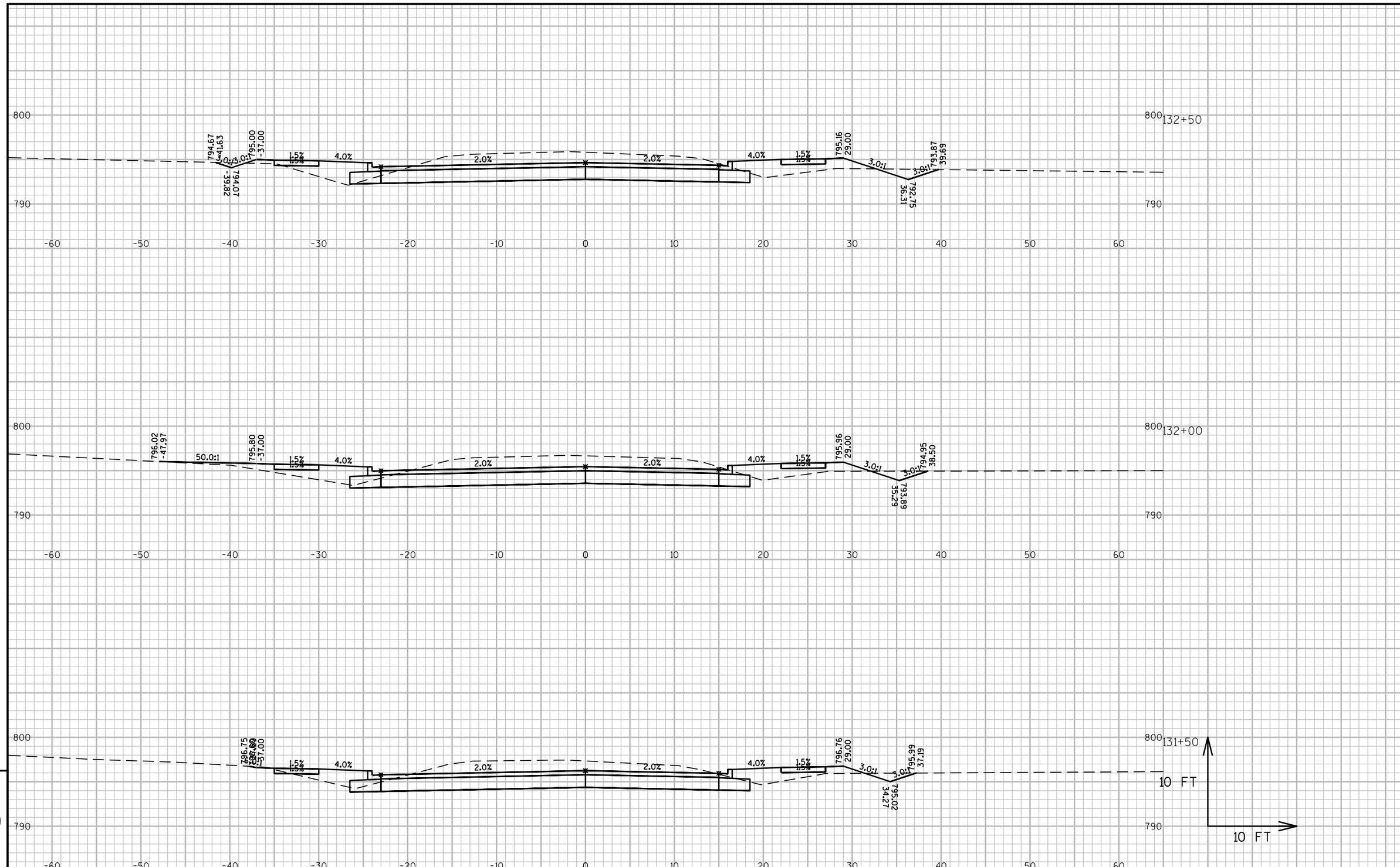

9

9

PROJECT NO:4657-25-00	HWY:SPENCER STREET	COUNTY:OUTAGAMIE	CROSS SECTIONS:SPENCER STREET	SHEET	E

FILE NAME : W:\PROJECTS\W0059\81500113\CADD\CIVIL3D\PROPOSED DESIGN\SPNCRWST-CRDR.DWG
LAYOUT NAME - WSP-XS-24

PLOT DATE : 7/27/2016 3:05 PM PLOT BY : MICK MAGALSKI PLOT NAME : PLOT SCALE : 1 IN:10 FT_24

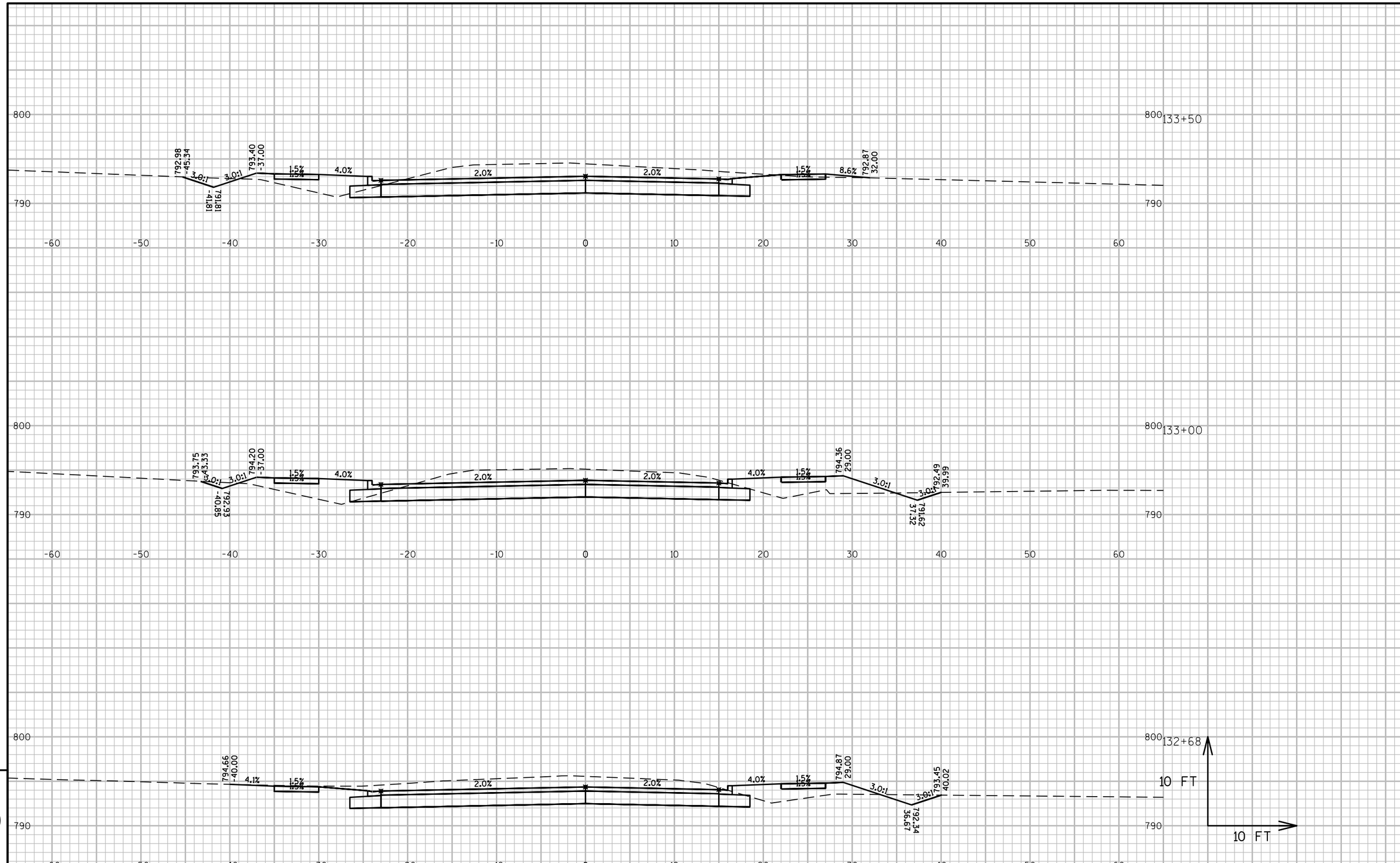

PROJECT NO:4657-25-00	HWY:SPENCER STREET	COUNTY:OUTAGAMIE	CROSS SECTIONS:SPENCER STREET	SHEET	E

FILE NAME : W:\PROJECTS\W0059\81500113\CADD\CIVIL3D\PROPOSED DESIGN\SPNCRWST-CRDR.DWG
LAYOUT NAME - WP-XS-25
PLOT DATE : 7/27/2016 3:06 PM PLOT BY : MICK MAGALSKI PLOT NAME : PLOT SCALE : 1 IN:10 FT_24

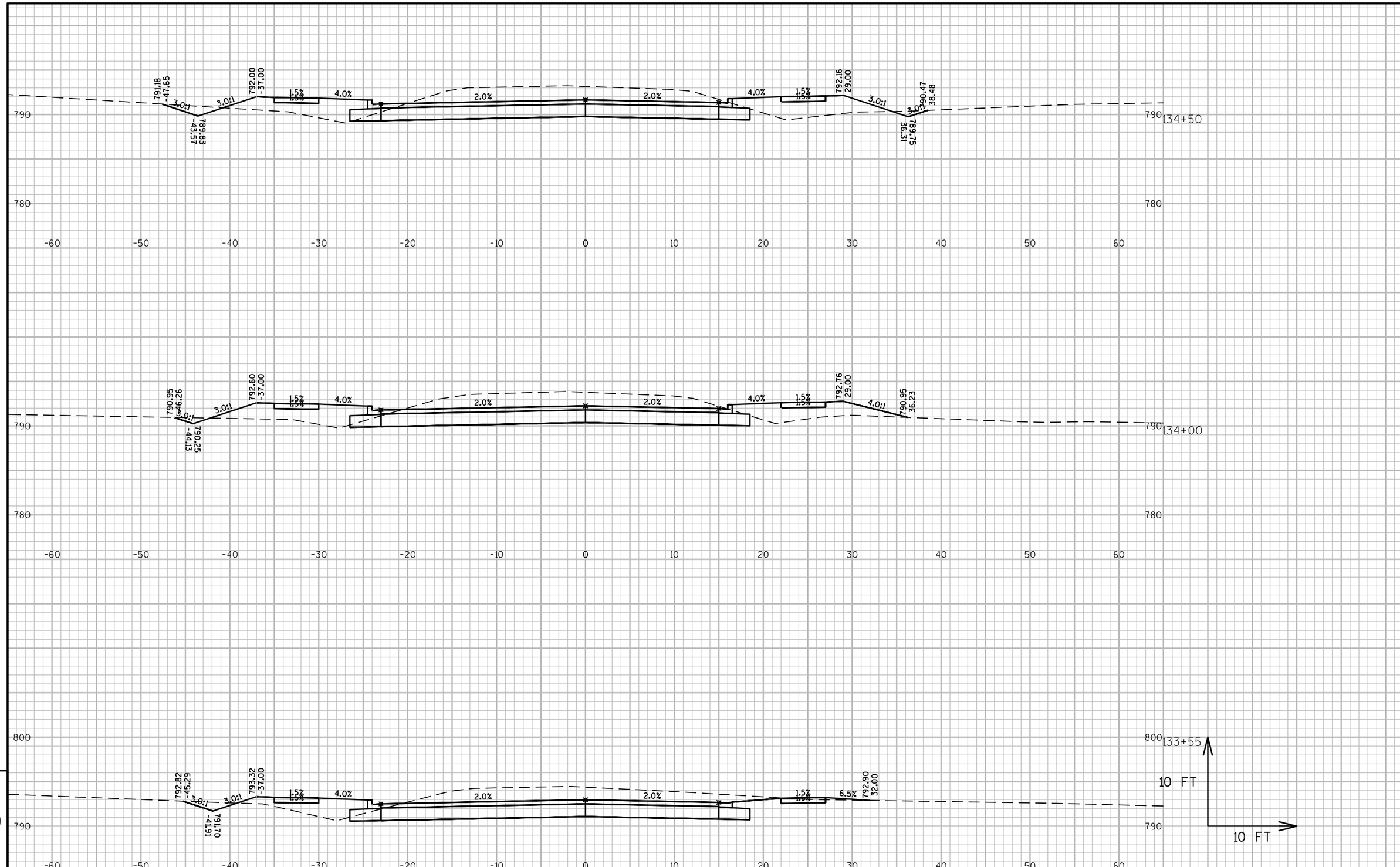

PROJECT NO:4657-25-00	HWY:SPENCER STREET	COUNTY:OUTAGAMIE	CROSS SECTIONS:SPENCER STREET	SHEET	E

FILE NAME : W:\PROJECTS\W0059\81500113\CADD\CIVIL3D\PROPOSED DESIGN\SPNCRWST-CRDR.DWG
LAYOUT NAME - WSP-XS-26
PLOT DATE : 7/27/2016 3:06 PM PLOT BY : MICK MAGALSKI PLOT NAME : PLOT SCALE : 1 IN:10 FT_24

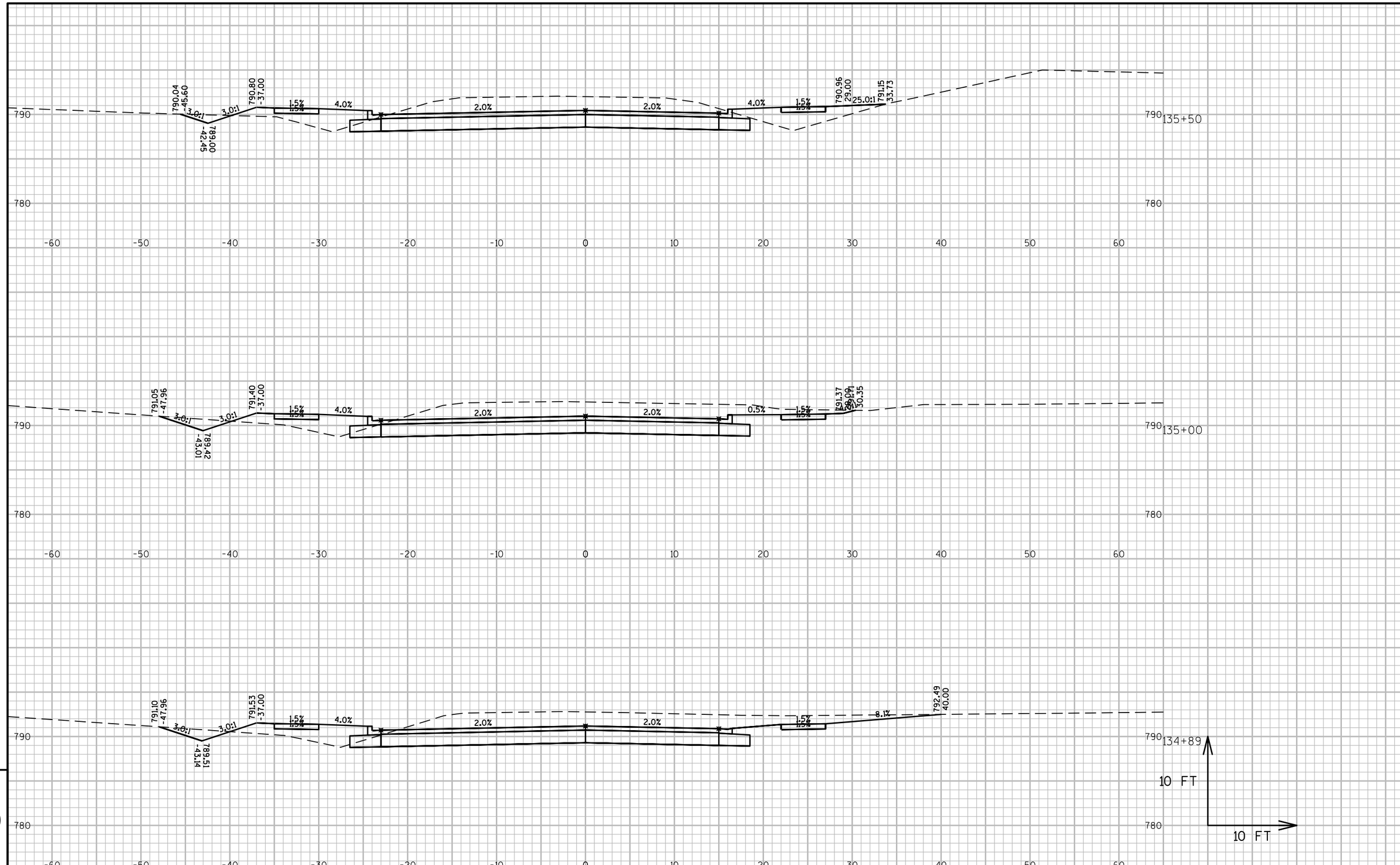

9

9

PROJECT NO: 4657-25-00	HWY: SPENCER STREET	COUNTY: OUTAGAMIE	CROSS SECTIONS: SPENCER STREET	SHEET	E

FILE NAME : W:\PROJECTS\W0059\81500113\CADD\CIVIL3D\PROPOSED DESIGN\SPNCRWST-CRDR.DWG
LAYOUT NAME - WSP-XS-27

PLOT DATE : 7/27/2016 3:06 PM PLOT BY : MICK MAGALSKI PLOT NAME : PLOT SCALE : 1 IN:10 FT_24

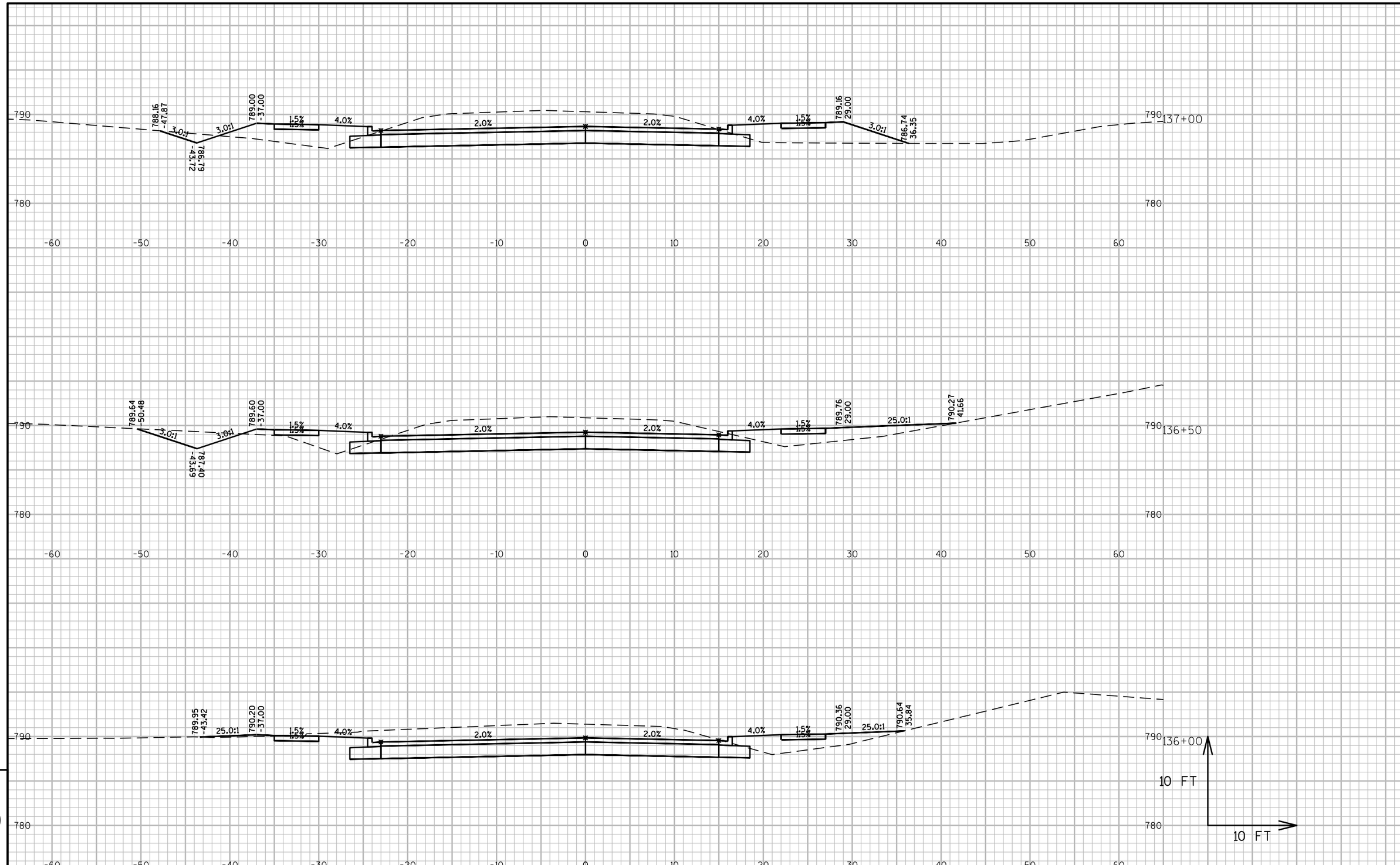

9

9

PROJECT NO:4657-25-00	HWY:SPENCER STREET	COUNTY:OUTAGAMIE	CROSS SECTIONS:SPENCER STREET	SHEET	E

FILE NAME : W:\PROJECTS\W0059\81500113\CADD\CIVIL3D\PROPOSED DESIGN\SPNCRWST-CRDR.DWG
LAYOUT NAME - WSP-XS-28

PLOT DATE : 7/27/2016 3:06 PM PLOT BY : MICK MAGALSKI PLOT NAME : PLOT SCALE : 1 IN:10 FT_24

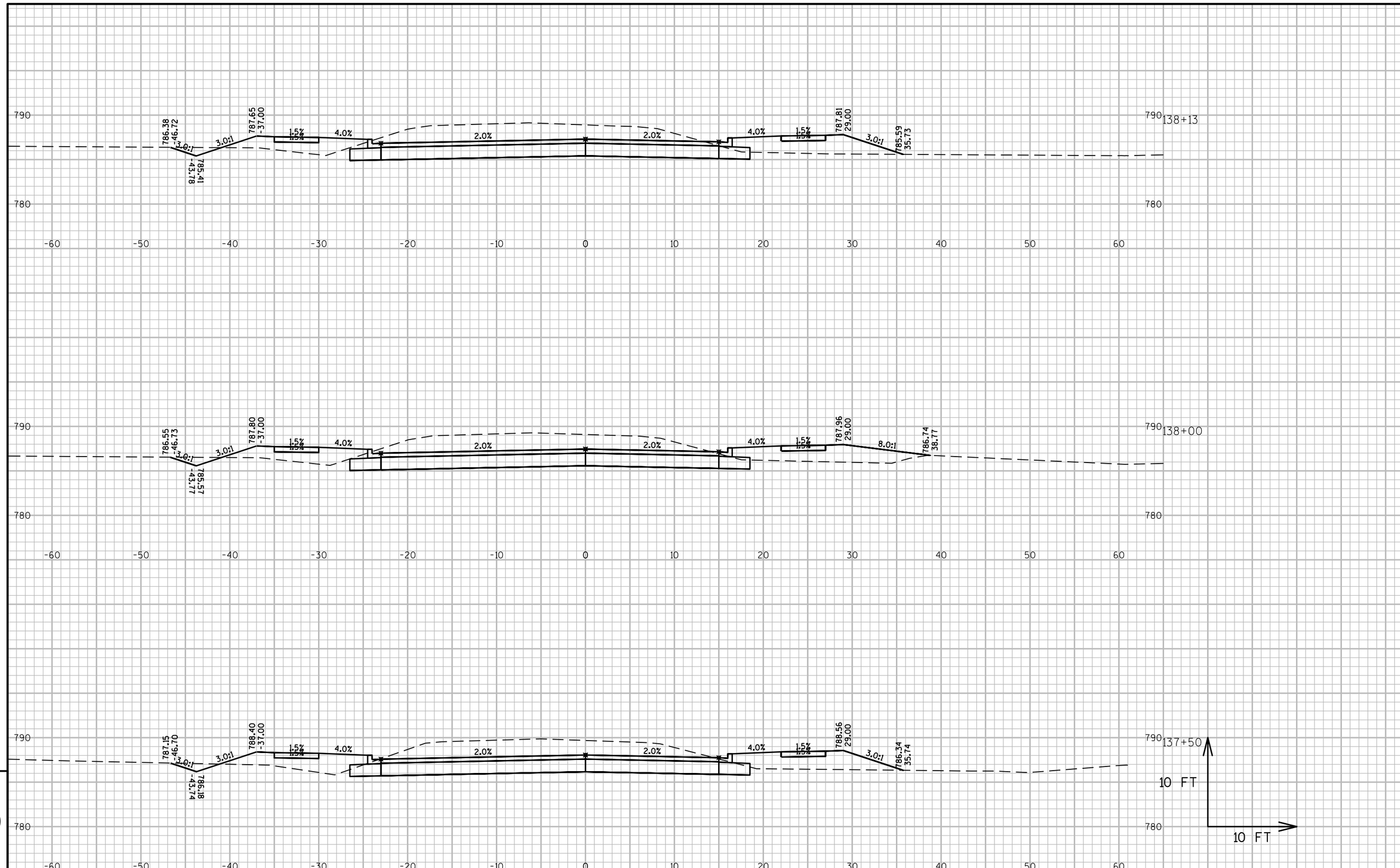

9

9

PROJECT NO:4657-25-00	HWY:SPENCER STREET	COUNTY:OUTAGAMIE	CROSS SECTIONS:SPENCER STREET	SHEET	E

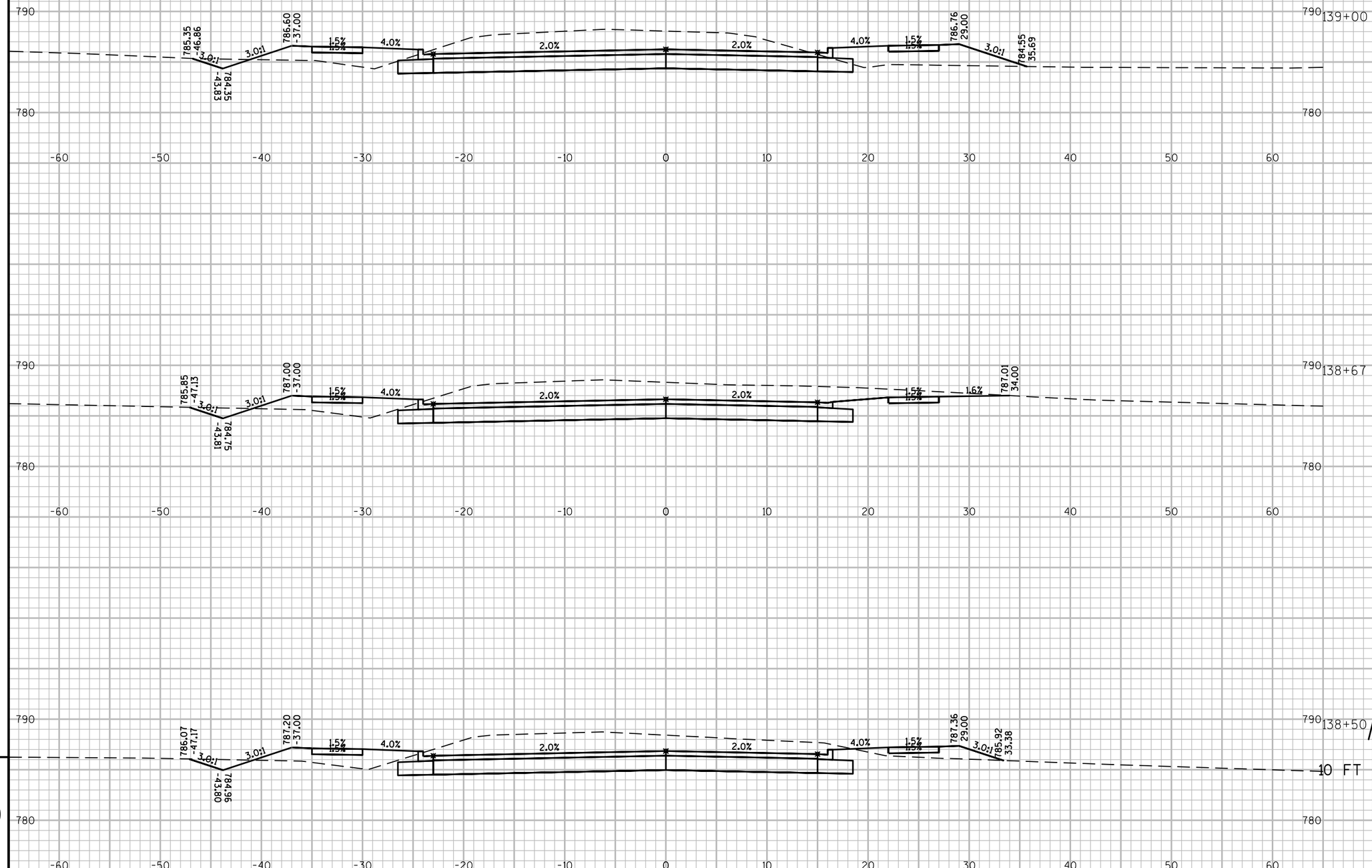

9

9

PROJECT NO:4657-25-00	HWY:SPENCER STREET	COUNTY:OUTAGAMIE	CROSS SECTIONS:SPENCER STREET	SHEET	E

FILE NAME : W:\PROJECTS\W0059\81500113\CADD\CIVIL3D\PROPOSED DESIGN\SPNCRWST-CRDR.DWG
LAYOUT NAME - WSP-XS-30

PLOT DATE : 7/27/2016 3:06 PM PLOT BY : MICK MAGALSKI PLOT NAME : PLOT SCALE : 1 IN:10 FT_24

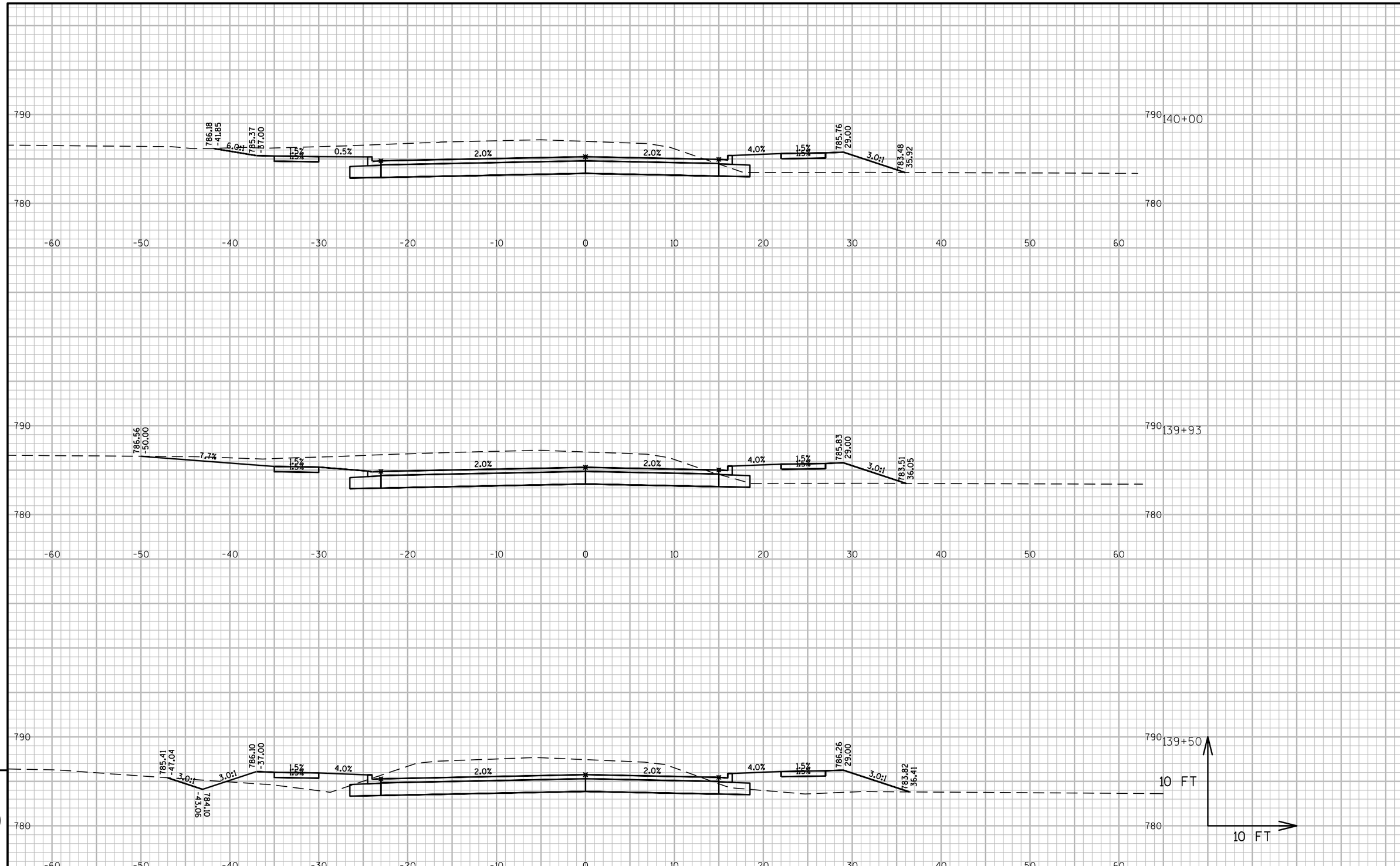

9

9

PROJECT NO:4657-25-00	HWY:SPENCER STREET	COUNTY:OUTAGAMIE	CROSS SECTIONS:SPENCER STREET	SHEET	E

FILE NAME : W:\PROJECTS\W0059\81500113\CADD\CIVIL3D\PROPOSED DESIGN\SPNCRWST-CRDR.DWG
LAYOUT NAME - WSP-XS-31

PLOT DATE : 7/27/2016 3:06 PM PLOT BY : MICK MAGALSKI PLOT NAME : PLOT SCALE : 1 IN:10 FT_24

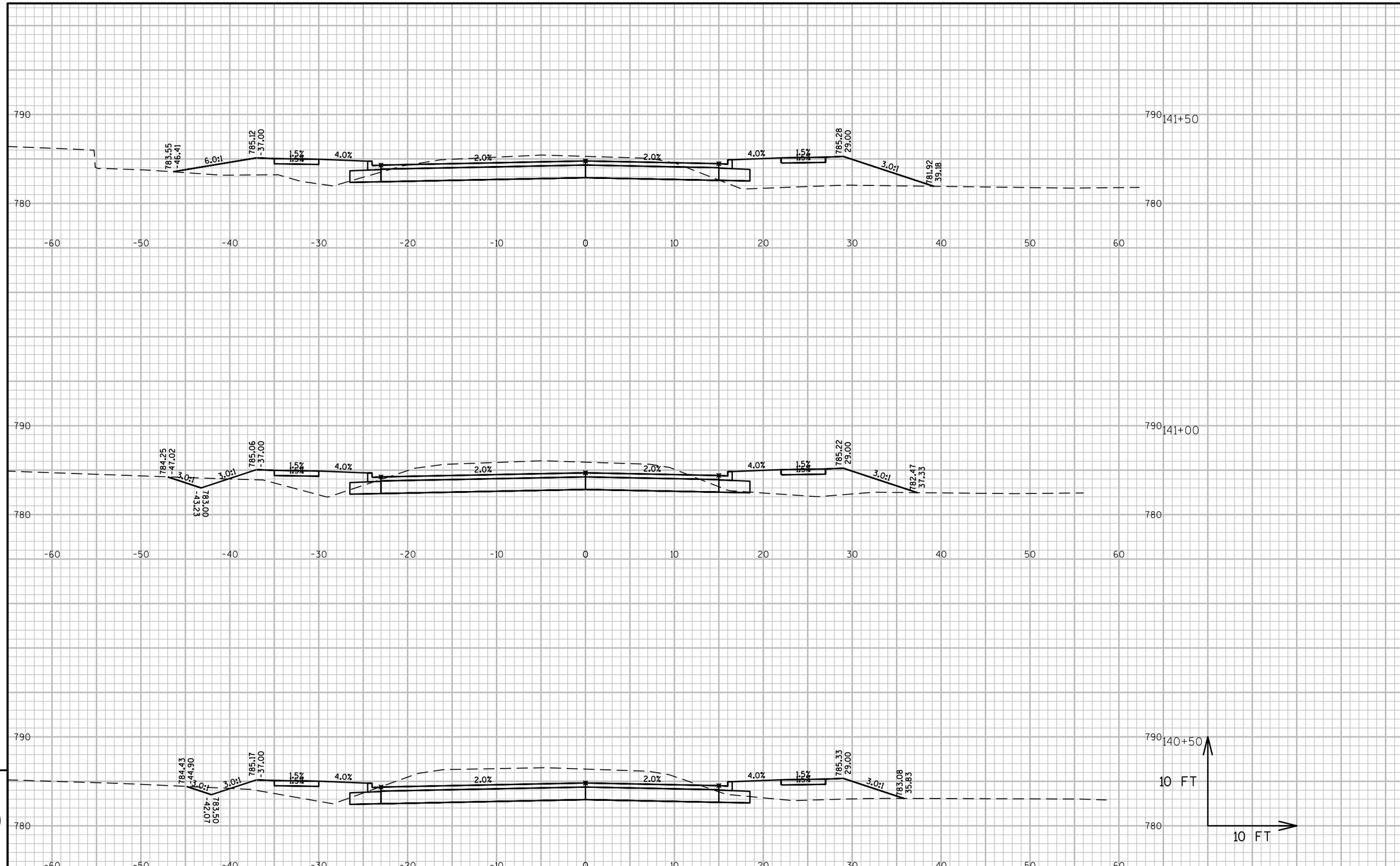

PROJECT NO: 4657-25-00	HWY: SPENCER STREET	COUNTY: OUTAGAMIE	CROSS SECTIONS: SPENCER STREET	SHEET	E

FILE NAME : W:\PROJECTS\W0059\81500113\CADD\CIVIL3D\PROPOSED DESIGN\SPNCRWST-CRDR.DWG
LAYOUT NAME - WSP-XS-32
PLOT DATE : 7/27/2016 3:06 PM PLOT BY : MICK MAGALSKI PLOT NAME : PLOT SCALE : 1 IN:10 FT_24

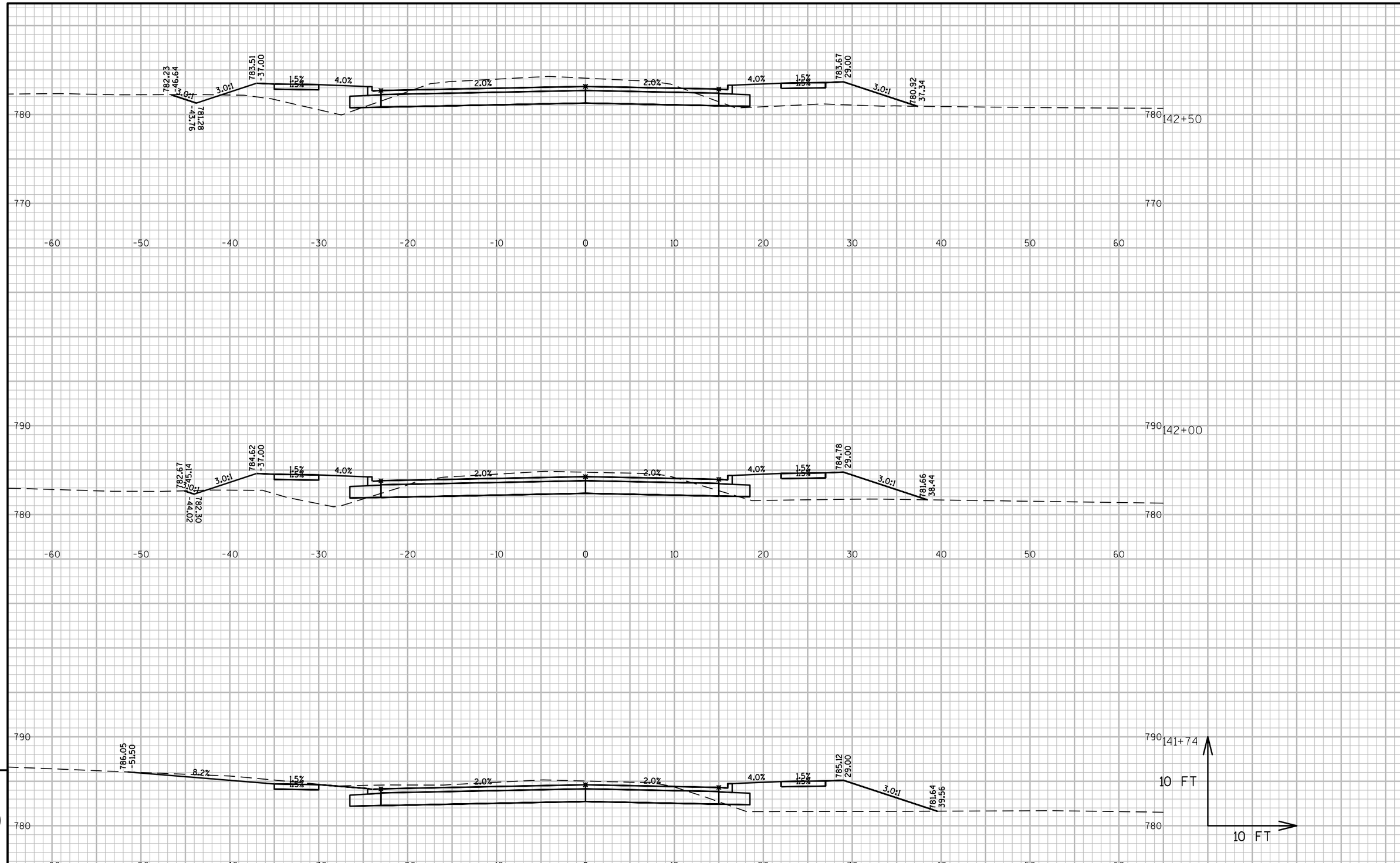

PROJECT NO:4657-25-00	HWY:SPENCER STREET	COUNTY:OUTAGAMIE	CROSS SECTIONS:SPENCER STREET	SHEET	E

FILE NAME : W:\PROJECTS\W0059\81500113\CADD\CIVIL3D\PROPOSED DESIGN\SPNCRWST-CRDR.DWG
LAYOUT NAME - WSP-XS-33
PLOT DATE : 7/27/2016 3:06 PM PLOT BY : MICK MAGALSKI PLOT NAME : PLOT SCALE : 1 IN:10 FT_24

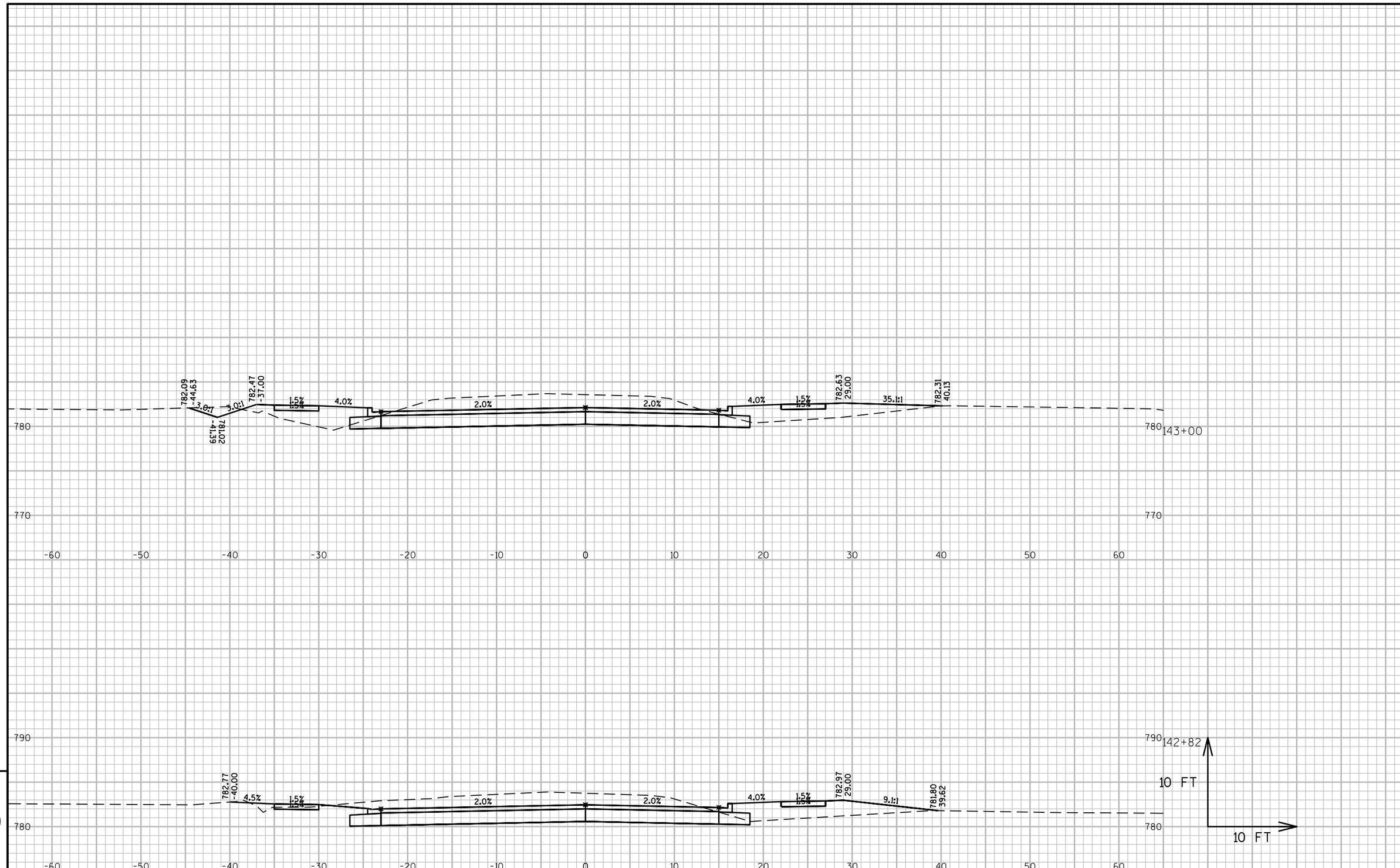

9

9

PROJECT NO:4657-25-00	HWY:SPENCER STREET	COUNTY:OUTAGAMIE	CROSS SECTIONS:SPENCER STREET	SHEET	E

FILE NAME : W:\PROJECTS\W0059\81500113\CADD\CIVIL3D\PROPOSED DESIGN\SPNCRWST-CRDR.DWG
LAYOUT NAME - WSP-XS-34

PLOT DATE : 7/27/2016 3:06 PM PLOT BY : MICK MAGALSKI PLOT NAME : PLOT SCALE : 1 IN:10 FT_24

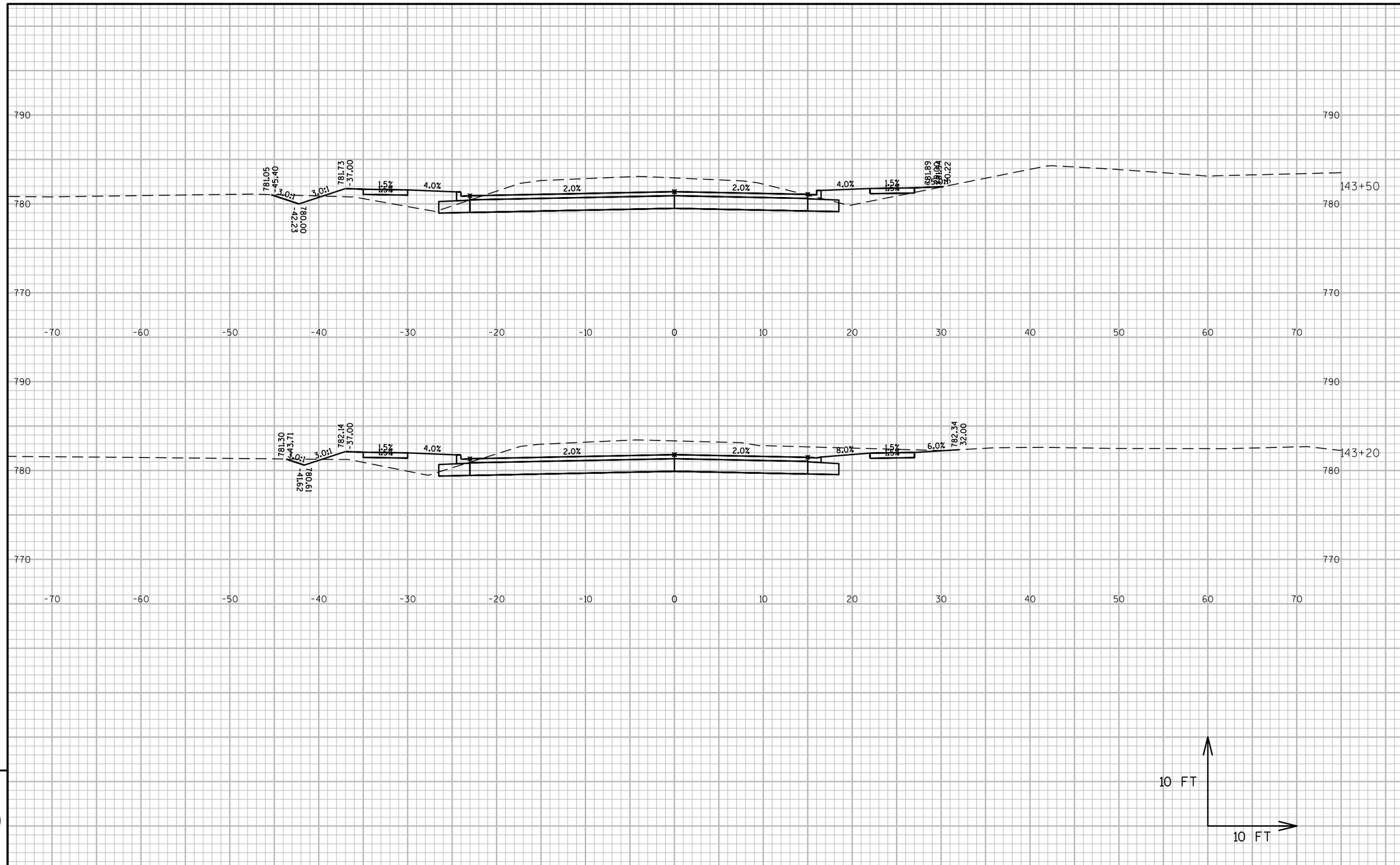

PROJECT NO: 4657-25-00	HWY: SPENCER STREET	COUNTY: OUTAGAMIE	CROSS SECTIONS: SPENCER STREET	SHEET	E

FILE NAME : W:\PROJECTS\W0059\81500113\CADD\CIVIL3D\PROPOSED DESIGN\SPNCREST-CRDR.DWG
LAYOUT NAME - SP-XS-1
PLOT DATE : 7/27/2016 3:07 PM PLOT BY : MICK MAGALSKI PLOT NAME : PLOT SCALE : 1 IN:10 FT



PROJECT NO:4657-25-00	HWY:SPENCER STREET	COUNTY:OUTAGAMIE	CROSS SECTIONS:SPENCER STREET	SHEET	E

FILE NAME : W:\PROJECTS\W0059\81500113\CADD\CIVIL3D\PROPOSED DESIGN\SPNCREST-CRDR.DWG
LAYOUT NAME - SP-XS-2
PLOT DATE : 7/27/2016 3:07 PM PLOT BY : MICK MAGALSKI PLOT NAME : PLOT SCALE : 1 IN:10 FT

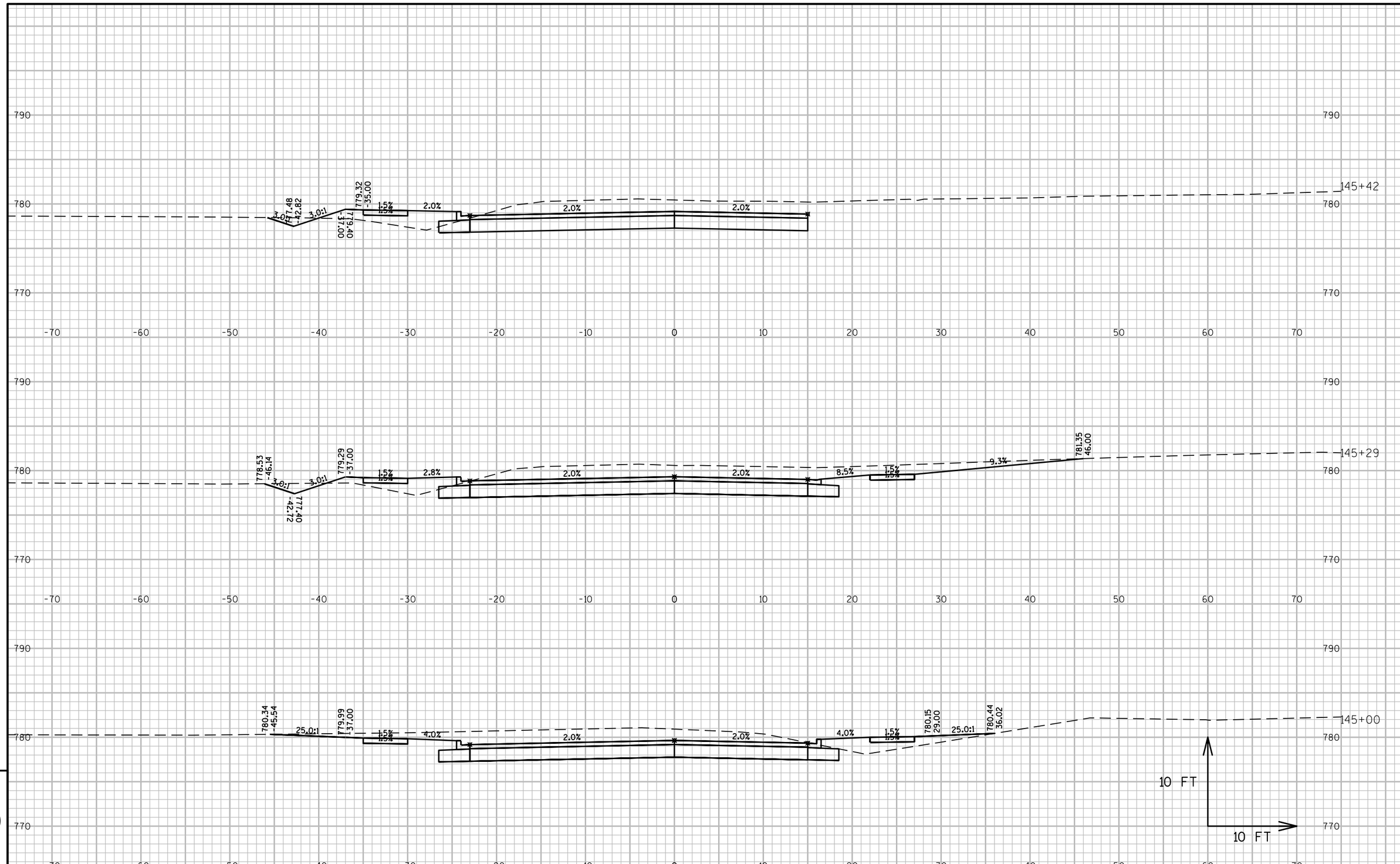

PROJECT NO:4657-25-00	HWY:SPENCER STREET	COUNTY:OUTAGAMIE	CROSS SECTIONS:SPENCER STREET	SHEET	E

FILE NAME : W:\PROJECTS\W0059\81500113\CADD\CIVIL3D\PROPOSED DESIGN\SPNCREST-CRDR.DWG
LAYOUT NAME - SP-XS-3

PLOT DATE : 7/27/2016 3:07 PM PLOT BY : MICK MAGALSKI PLOT NAME : PLOT SCALE : 1 IN:10 FT

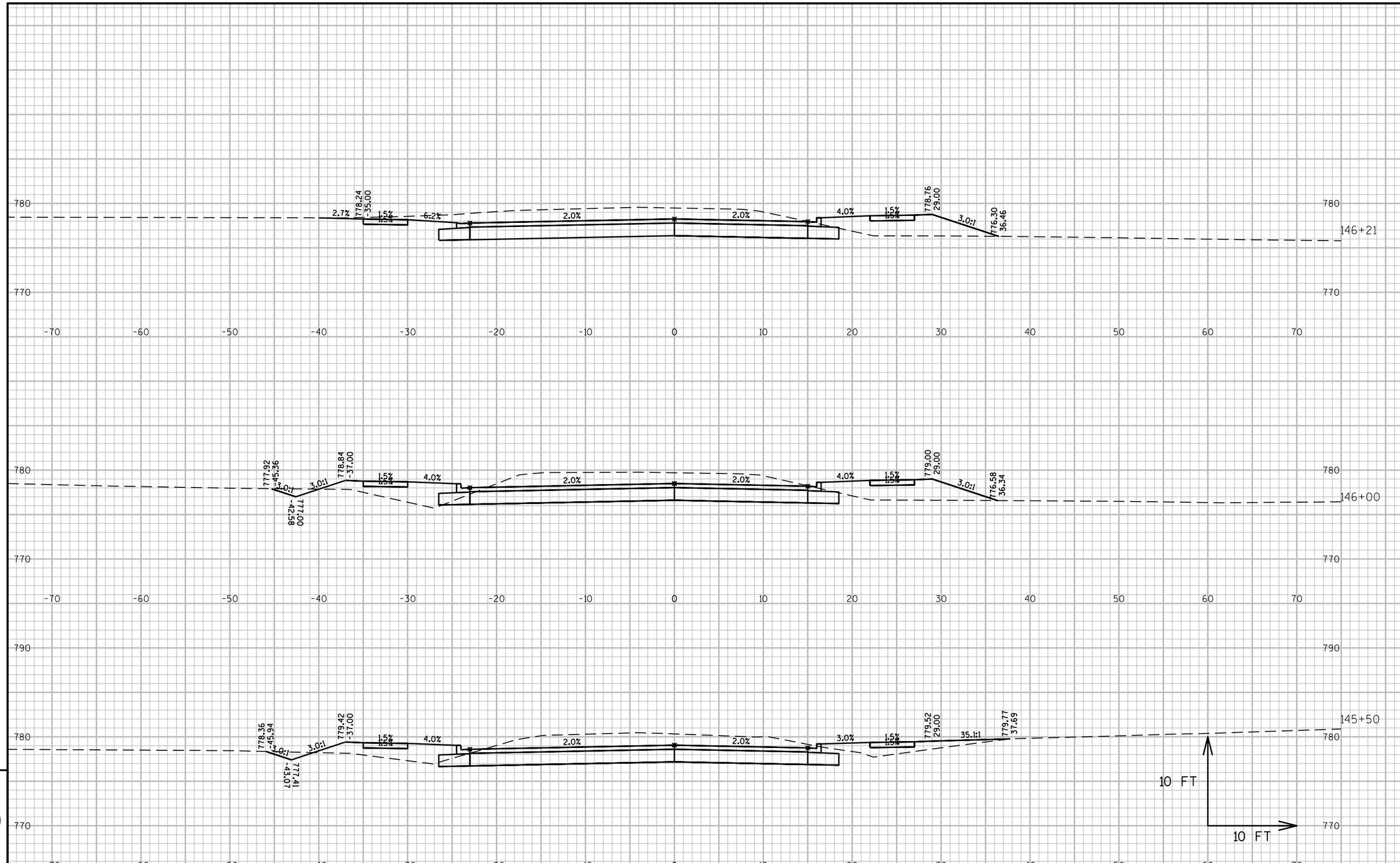

PROJECT NO: 4657-25-00	HWY: SPENCER STREET	COUNTY: OUTAGAMIE	CROSS SECTIONS: SPENCER STREET	SHEET	E

FILE NAME : W:\PROJECTS\W0059\81500113\CADD\CIVIL3D\PROPOSED DESIGN\SPNCREST-CRDR.DWG
LAYOUT NAME - SP-XS-4

PLOT DATE : 7/27/2016 3:07 PM PLOT BY : MICK MAGALSKI PLOT NAME : PLOT SCALE : 1 IN:10 FT

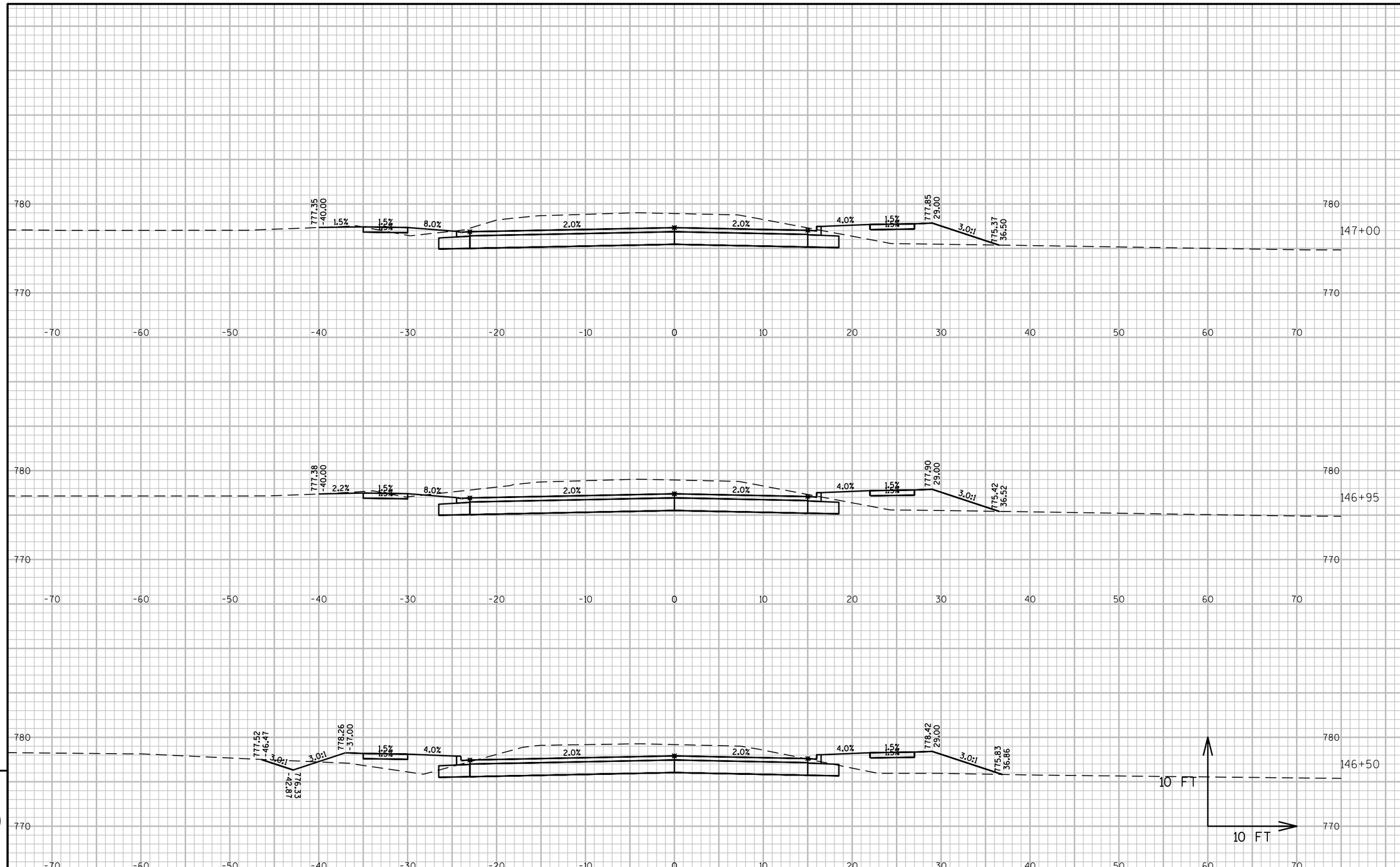

9

9

PROJECT NO: 4657-25-00	HWY: SPENCER STREET	COUNTY: OUTAGAMIE	CROSS SECTIONS: SPENCER STREET	SHEET	E

FILE NAME : W:\PROJECTS\W0059\81500113\CADD\CIVIL3D\PROPOSED DESIGN\SPNCREST-CRDR.DWG
LAYOUT NAME - SP-XS-5

PLOT DATE : 7/27/2016 3:07 PM PLOT BY : MICK MAGALSKI PLOT NAME : PLOT SCALE : 1 IN:10 FT

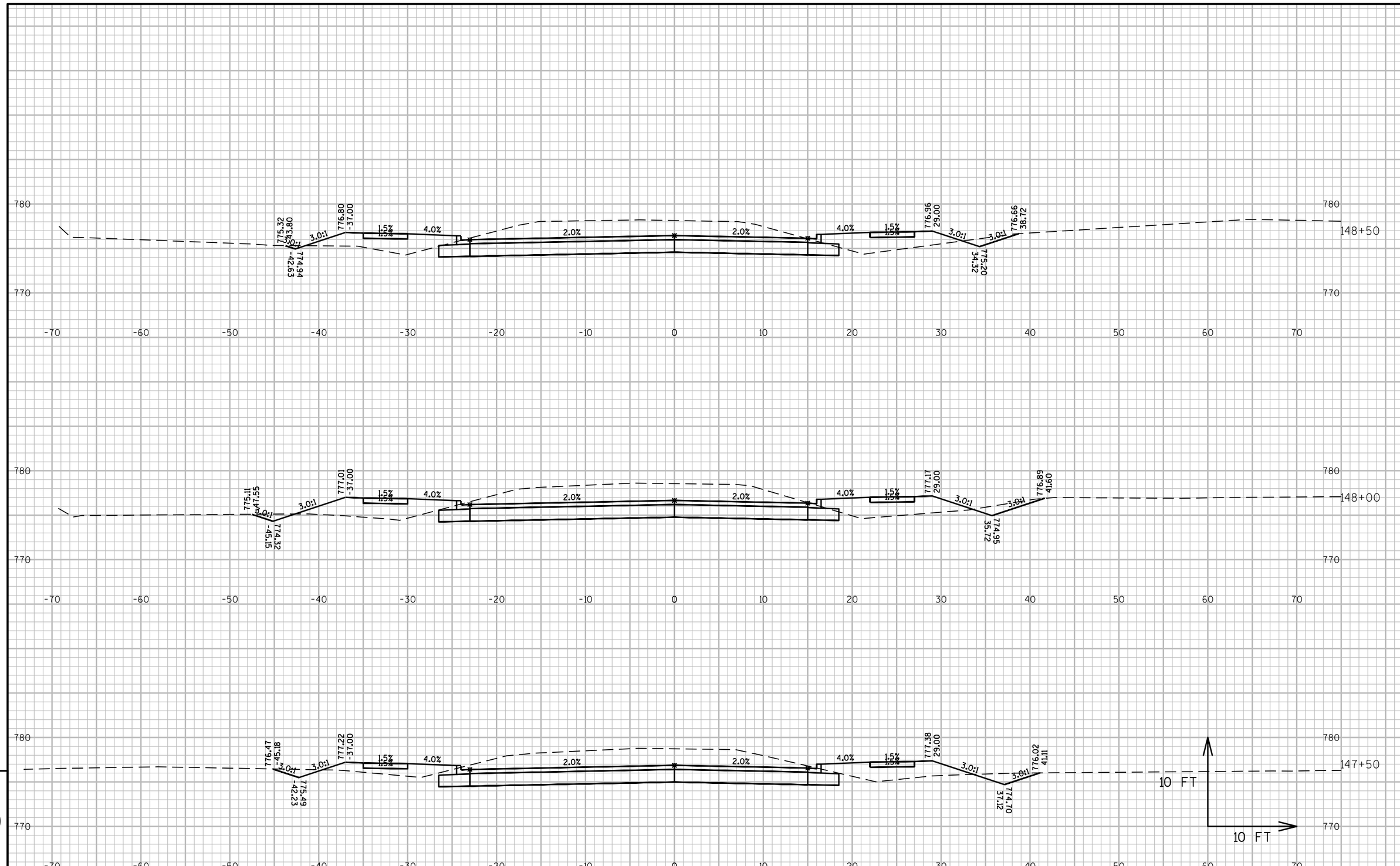

9

9

PROJECT NO:4657-25-00	HWY:SPENCER STREET	COUNTY:OUTAGAMIE	CROSS SECTIONS:SPENCER STREET	SHEET	E

FILE NAME : W:\PROJECTS\W0059\81500113\CADD\CIVIL3D\PROPOSED DESIGN\SPNCREST-CRDR.DWG
LAYOUT NAME - SP-XS-6

PLOT DATE : 7/27/2016 3:07 PM PLOT BY : MICK MAGALSKI PLOT NAME : PLOT SCALE : 1 IN:10 FT

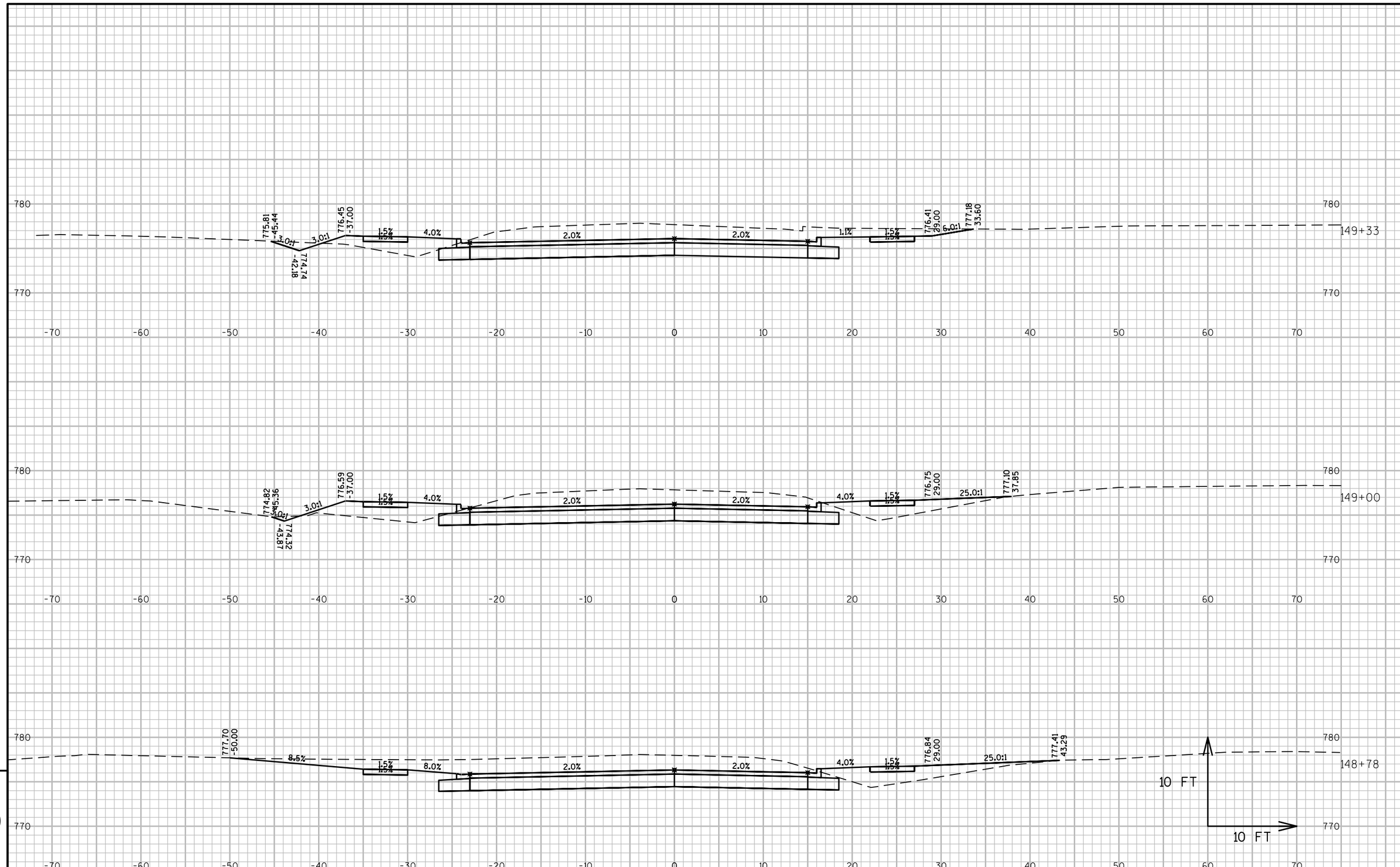

PROJECT NO: 4657-25-00	HWY: SPENCER STREET	COUNTY: OUTAGAMIE	CROSS SECTIONS: SPENCER STREET	SHEET	E

FILE NAME : W:\PROJECTS\W0059\81500113\CADD\CIVIL3D\PROPOSED DESIGN\SPNCREST-CRDR.DWG
LAYOUT NAME - SP-XS-7

PLOT DATE : 7/27/2016 3:07 PM PLOT BY : MICK MAGALSKI PLOT NAME : PLOT SCALE : 1 IN:10 FT

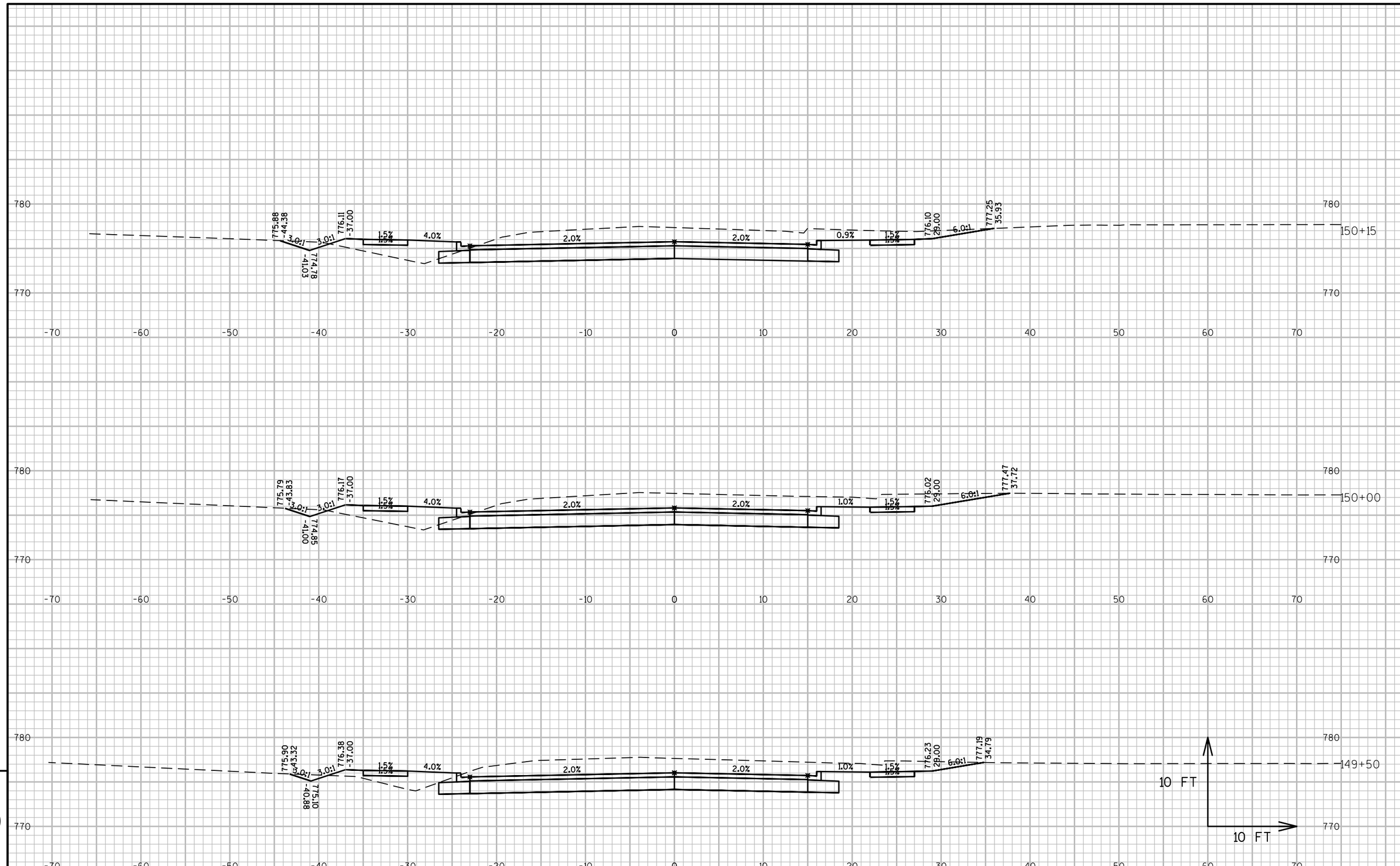

9

9

PROJECT NO: 4657-25-00	HWY: SPENCER STREET	COUNTY: OUTAGAMIE	CROSS SECTIONS: SPENCER STREET	SHEET	E

FILE NAME : W:\PROJECTS\W0059\81500113\CADD\CIVIL3D\PROPOSED DESIGN\SPNCREST-CRDR.DWG
LAYOUT NAME - SP-XS-8

PLOT DATE : 7/27/2016 3:07 PM PLOT BY : MICK MAGALSKI PLOT NAME : PLOT SCALE : 1 IN:10 FT

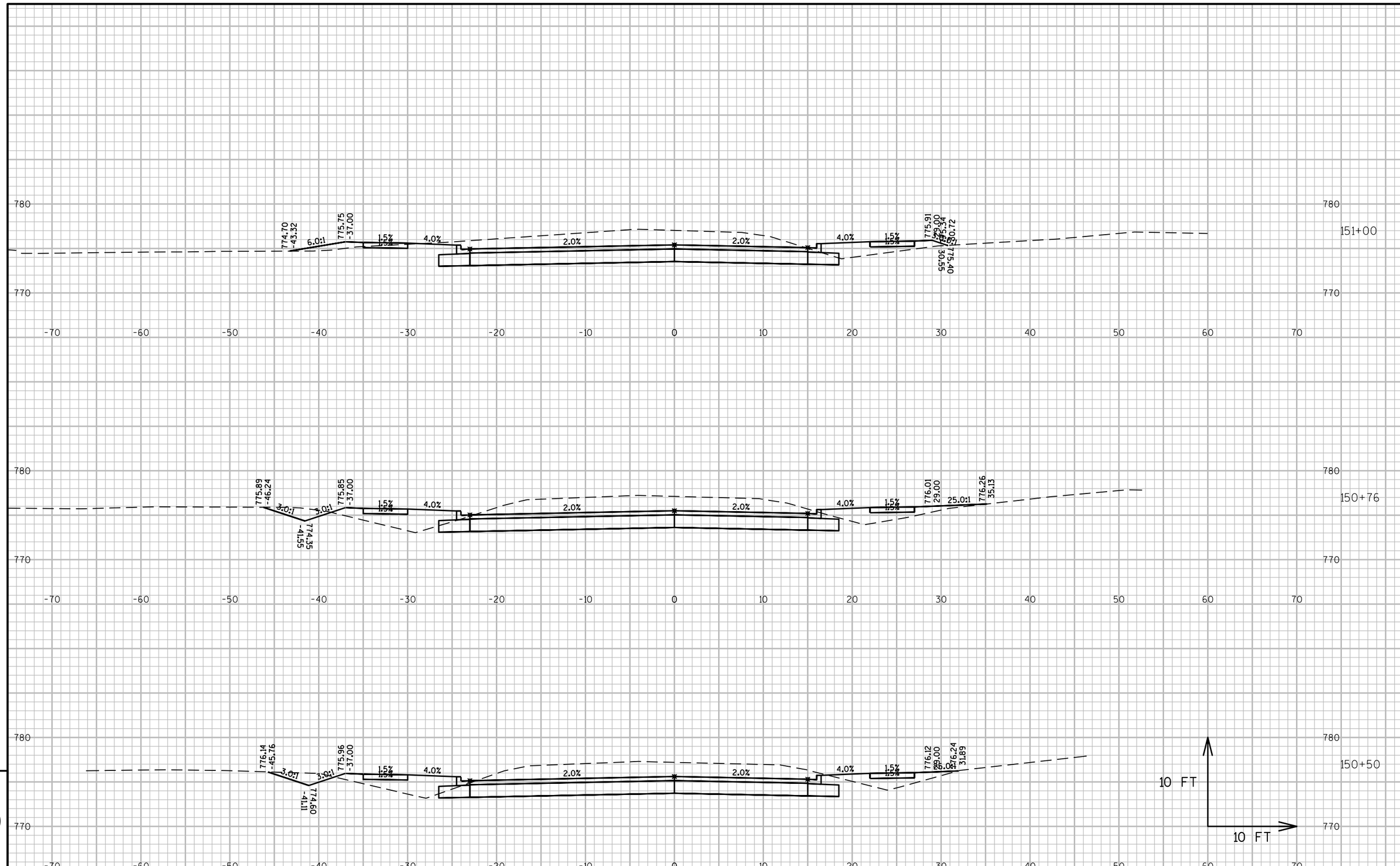

PROJECT NO: 4657-25-00	HWY: SPENCER STREET	COUNTY: OUTAGAMIE	CROSS SECTIONS: SPENCER STREET	SHEET	E

FILE NAME : W:\PROJECTS\W0059\81500113\CADD\CIVIL3D\PROPOSED DESIGN\SPNCREST-CRDR.DWG
LAYOUT NAME - SP-XS-9

PLOT DATE : 7/27/2016 3:07 PM PLOT BY : MICK MAGALSKI PLOT NAME : PLOT SCALE : 1 IN:10 FT

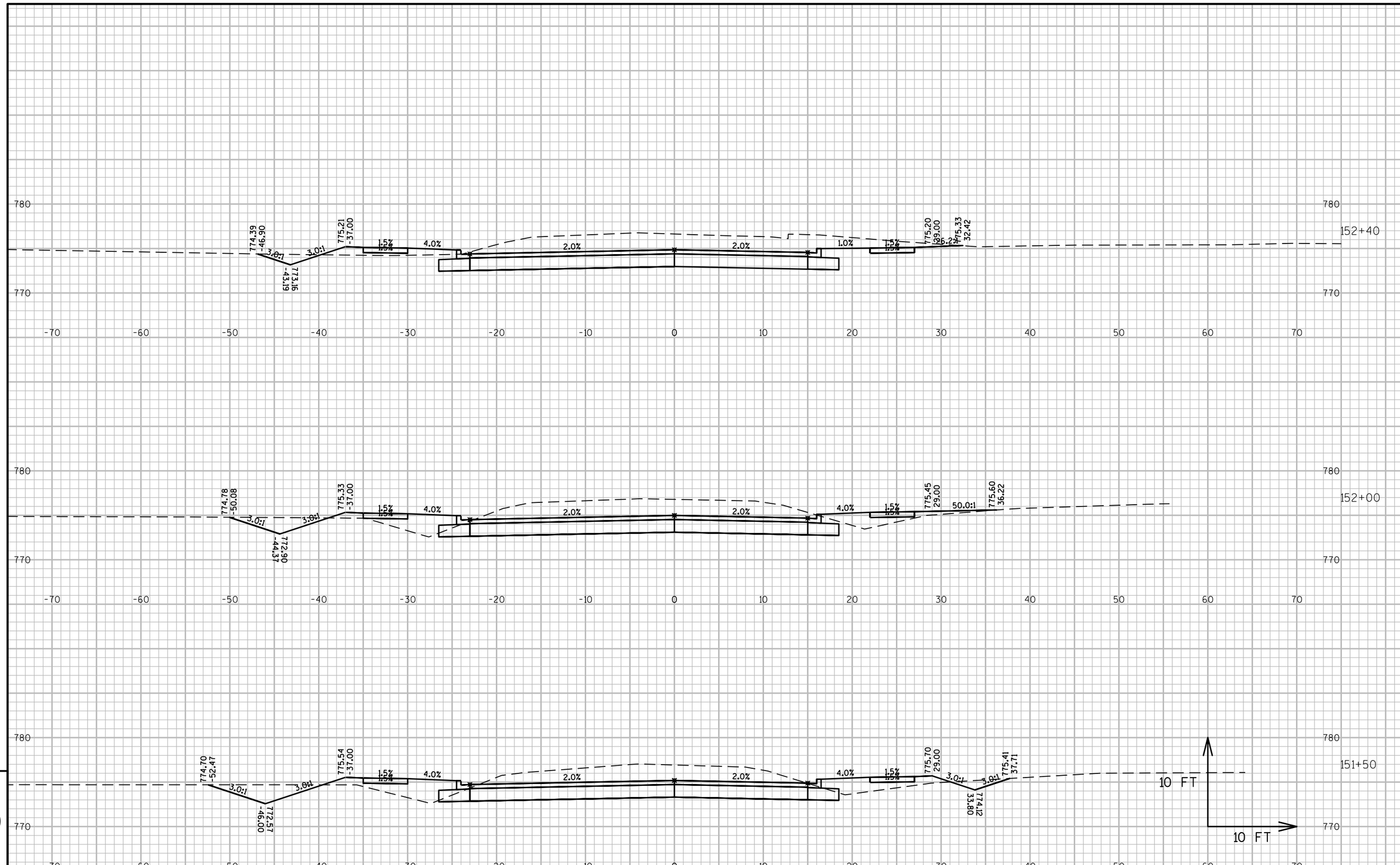

PROJECT NO: 4657-25-00	HWY: SPENCER STREET	COUNTY: OUTAGAMIE	CROSS SECTIONS: SPENCER STREET	SHEET	E

FILE NAME : W:\PROJECTS\W0059\81500113\CADD\CIVIL3D\PROPOSED DESIGN\SPNCREST-CRDR.DWG
LAYOUT NAME - SP-XS-10
PLOT DATE : 7/27/2016 3:07 PM PLOT BY : MICK MAGALSKI PLOT NAME : PLOT SCALE : 1 IN:10 FT

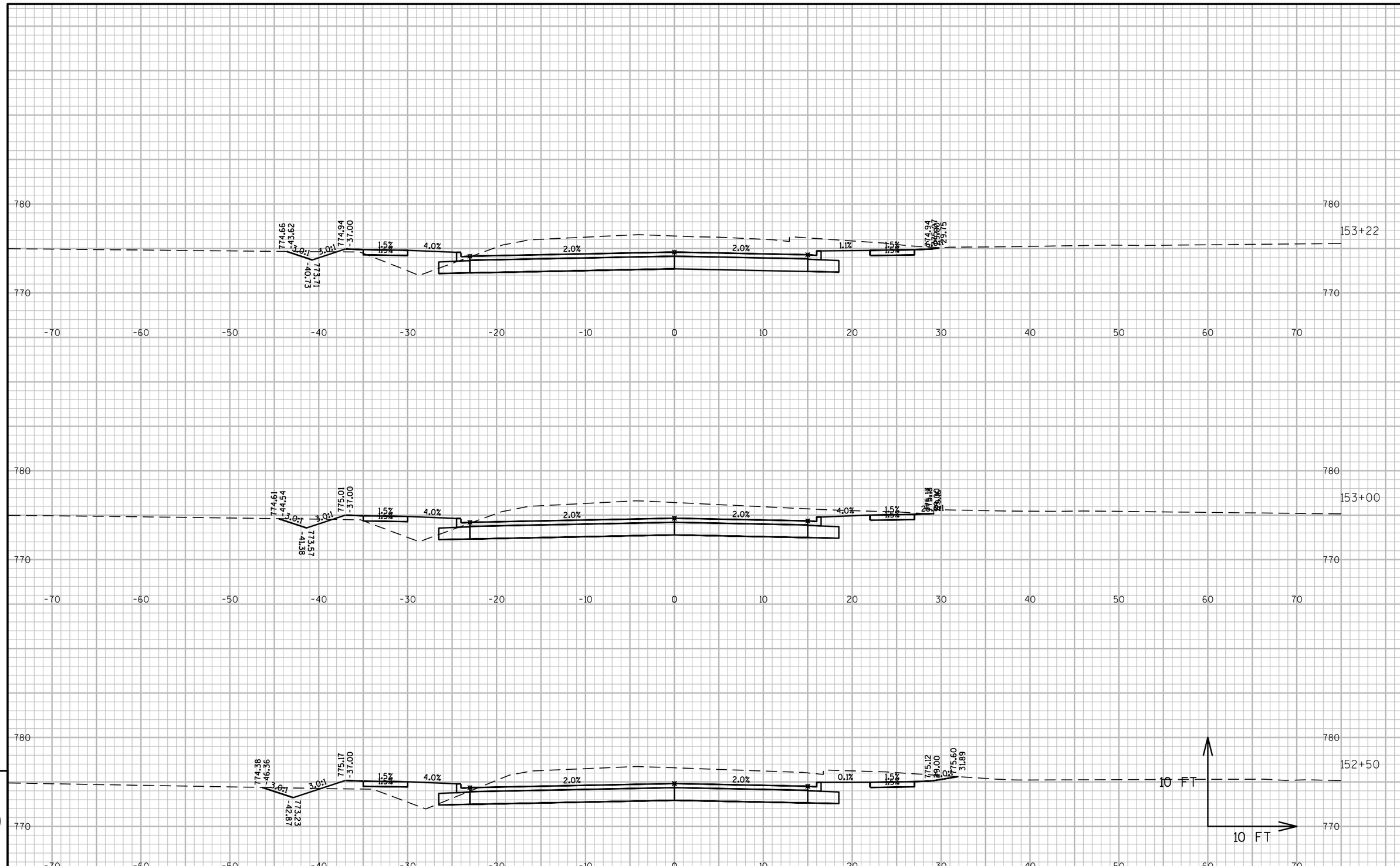

9

9

PROJECT NO:4657-25-00	HWY:SPENCER STREET	COUNTY:OUTAGAMIE	CROSS SECTIONS:SPENCER STREET	SHEET	E

FILE NAME : W:\PROJECTS\W0059\81500113\CADD\CIVIL3D\PROPOSED DESIGN\SPNCREST-CRDR.DWG
LAYOUT NAME - SP-XS-11

PLOT DATE : 7/27/2016 3:08 PM PLOT BY : MICK MAGALSKI PLOT NAME : PLOT SCALE : 1 IN:10 FT

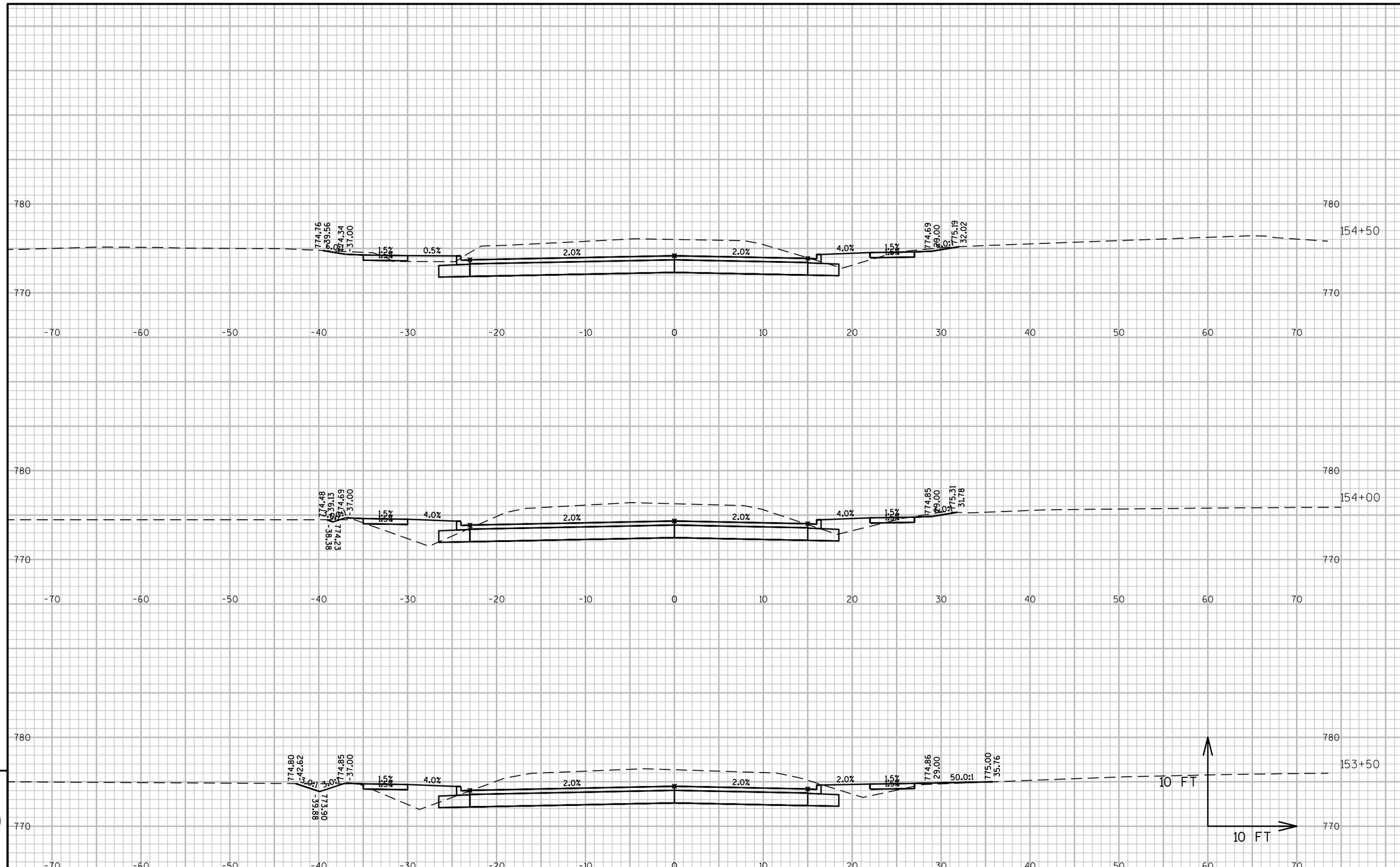

9

9

PROJECT NO:4657-25-00	HWY:SPENCER STREET	COUNTY:OUTAGAMIE	CROSS SECTIONS:SPENCER STREET	SHEET	E

FILE NAME : W:\PROJECTS\W0059\81500113\CADD\CIVIL3D\PROPOSED DESIGN\SPNCREST-CRDR.DWG
LAYOUT NAME - SP-XS-12

PLOT DATE : 7/27/2016 3:08 PM PLOT BY : MICK MAGALSKI PLOT NAME : PLOT SCALE : 1 IN:10 FT

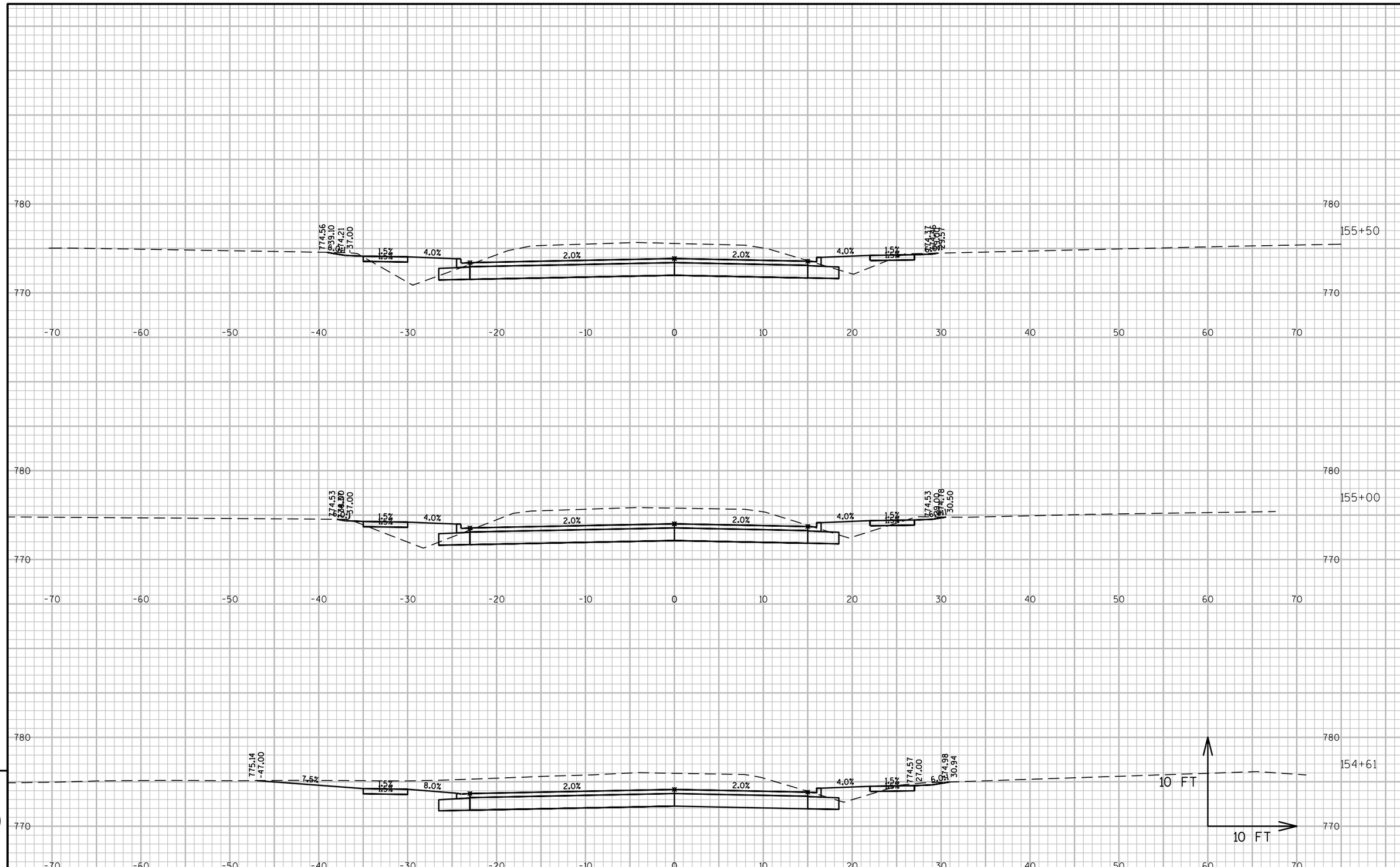

9

9

PROJECT NO:4657-25-00	HWY:SPENCER STREET	COUNTY:OUTAGAMIE	CROSS SECTIONS:SPENCER STREET	SHEET	E

FILE NAME : W:\PROJECTS\W0059\81500113\CADD\CIVIL3D\PROPOSED DESIGN\SPNCREST-CRDR.DWG
LAYOUT NAME - SP-XS-13

PLOT DATE : 7/27/2016 3:08 PM PLOT BY : MICK MAGALSKI PLOT NAME : PLOT SCALE : 1 IN:10 FT

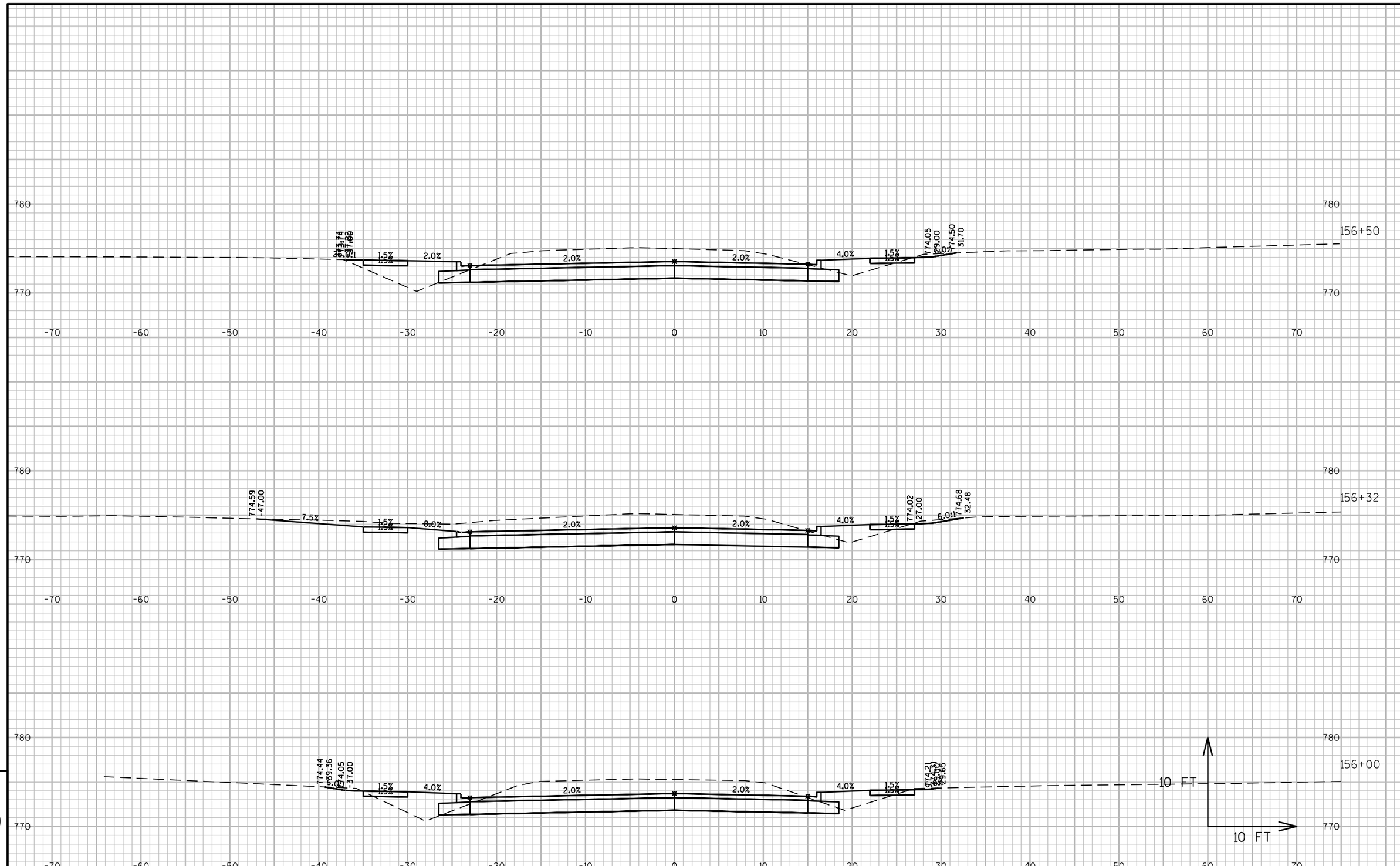

9

9

PROJECT NO:4657-25-00	HWY:SPENCER STREET	COUNTY:OUTAGAMIE	CROSS SECTIONS:SPENCER STREET	SHEET	E

FILE NAME : W:\PROJECTS\W0059\81500113\CADD\CIVIL3D\PROPOSED DESIGN\SPNCREST-CRDR.DWG
LAYOUT NAME - SP-XS-14
PLOT DATE : 7/27/2016 3:08 PM PLOT BY : MICK MAGALSKI PLOT NAME : PLOT SCALE : 1 IN:10 FT

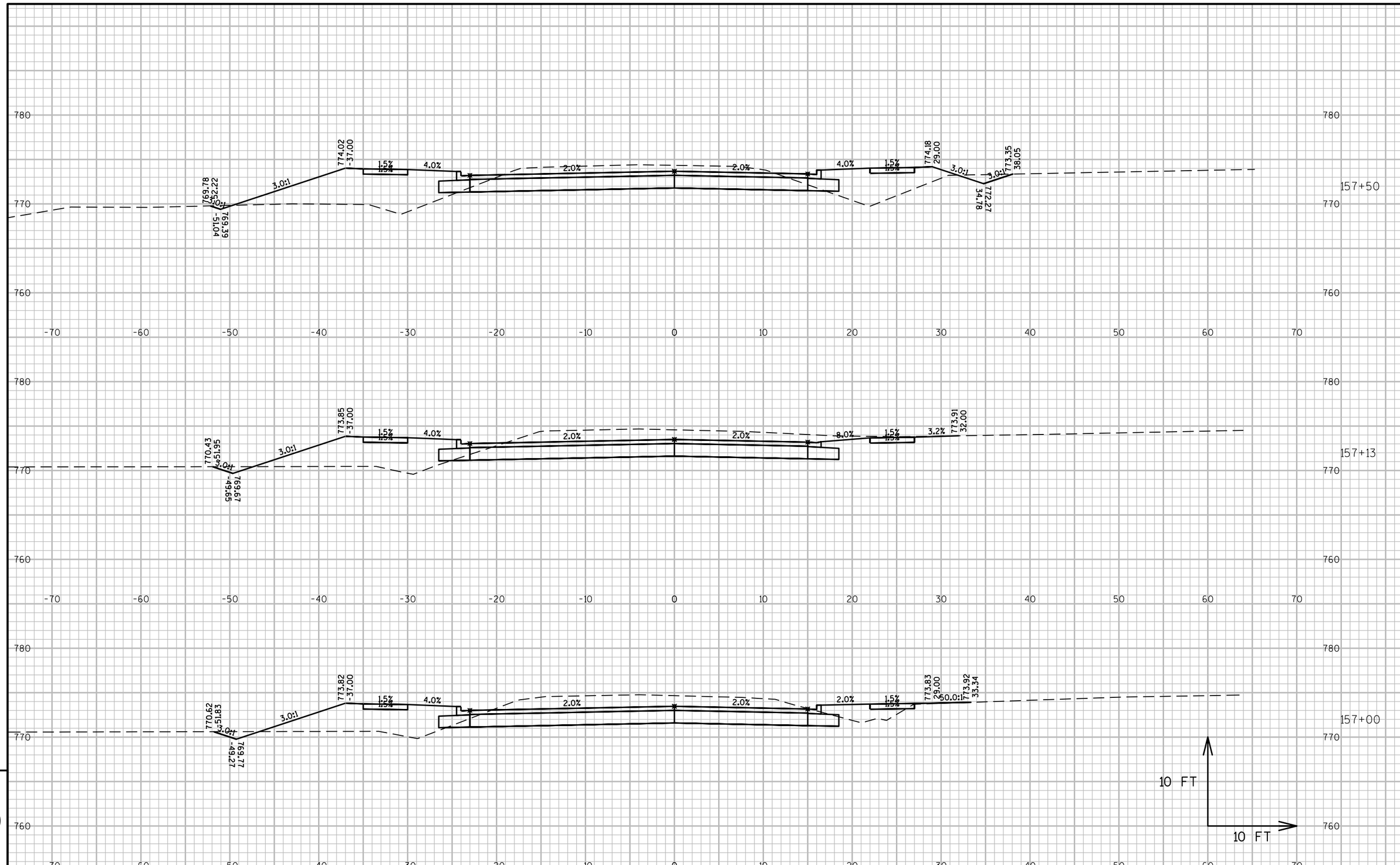

PROJECT NO:4657-25-00	HWY:SPENCER STREET	COUNTY:OUTAGAMIE	CROSS SECTIONS:SPENCER STREET	SHEET	E

FILE NAME : W:\PROJECTS\W0059\81500113\CADD\CIVIL3D\PROPOSED DESIGN\SPNCREST-CRDR.DWG
LAYOUT NAME - SP-XS-15
PLOT DATE : 7/27/2016 3:08 PM PLOT BY : MICK MAGALSKI PLOT NAME : PLOT SCALE : 1 IN:10 FT

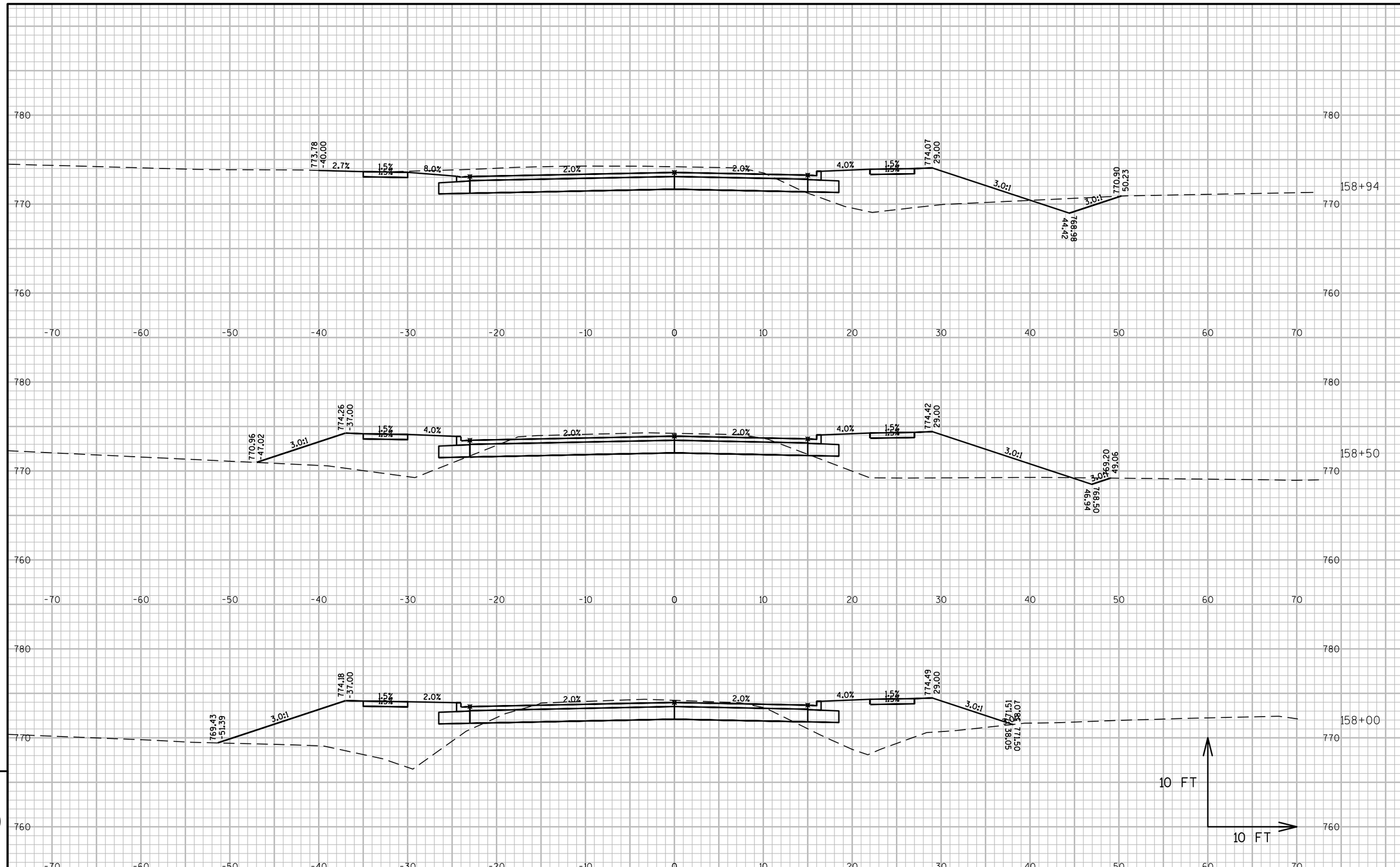

9

9

PROJECT NO:4657-25-00	HWY:SPENCER STREET	COUNTY:OUTAGAMIE	CROSS SECTIONS:SPENCER STREET	SHEET	E

FILE NAME : W:\PROJECTS\W0059\81500113\CADD\CIVIL3D\PROPOSED DESIGN\SPNCREST-CRDR.DWG
LAYOUT NAME - SP-XS-16

PLOT DATE : 7/27/2016 3:08 PM PLOT BY : MICK MAGALSKI PLOT NAME : PLOT SCALE : 1 IN:10 FT

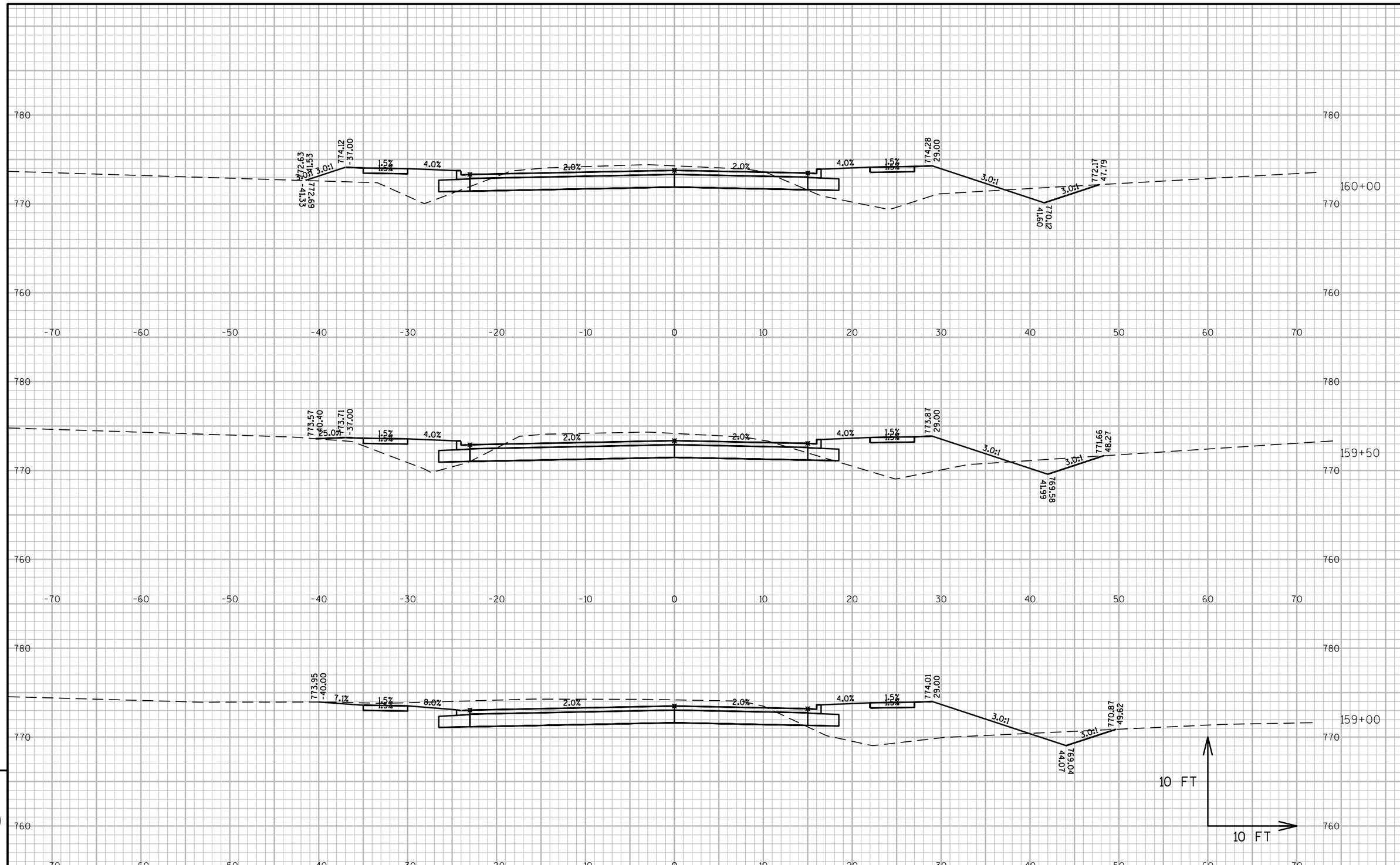

PROJECT NO:4657-25-00	HWY:SPENCER STREET	COUNTY:OUTAGAMIE	CROSS SECTIONS:SPENCER STREET	SHEET	E

FILE NAME : W:\PROJECTS\W0059\81500113\CADD\CIVIL3D\PROPOSED DESIGN\SPNCREST-CRDR.DWG
LAYOUT NAME - SP-XS-17
PLOT DATE : 7/27/2016 3:08 PM PLOT BY : MICK MAGALSKI PLOT NAME : PLOT SCALE : 1 IN:10 FT

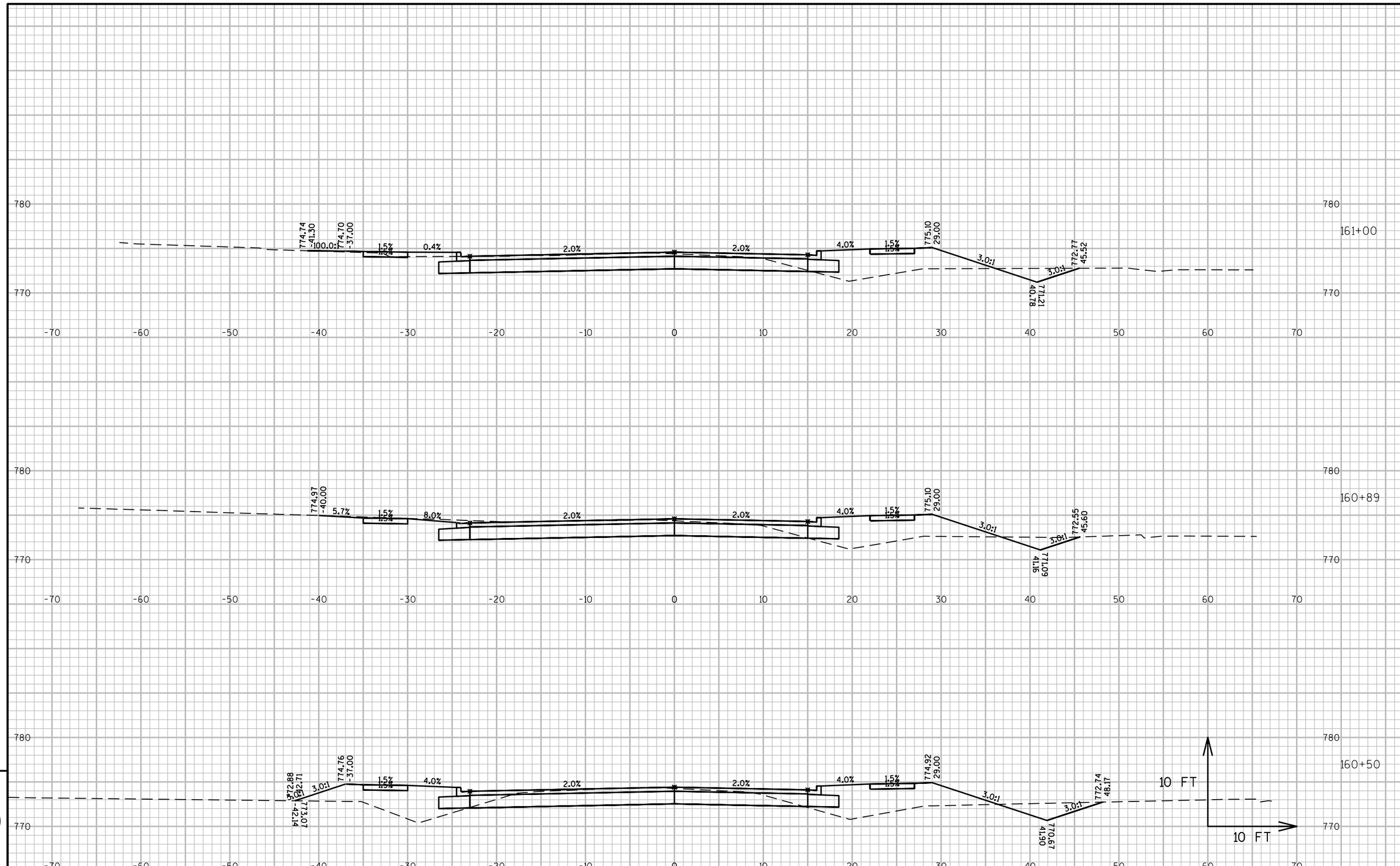

9

9

PROJECT NO: 4657-25-00	HWY: SPENCER STREET	COUNTY: OUTAGAMIE	CROSS SECTIONS: SPENCER STREET	SHEET	E

FILE NAME : W:\PROJECTS\W0059\81500113\CADD\CIVIL3D\PROPOSED DESIGN\SPNCREST-CRDR.DWG
LAYOUT NAME - SP-XS-18

PLOT DATE : 7/27/2016 3:08 PM PLOT BY : MICK MAGALSKI PLOT NAME : PLOT SCALE : 1 IN:10 FT

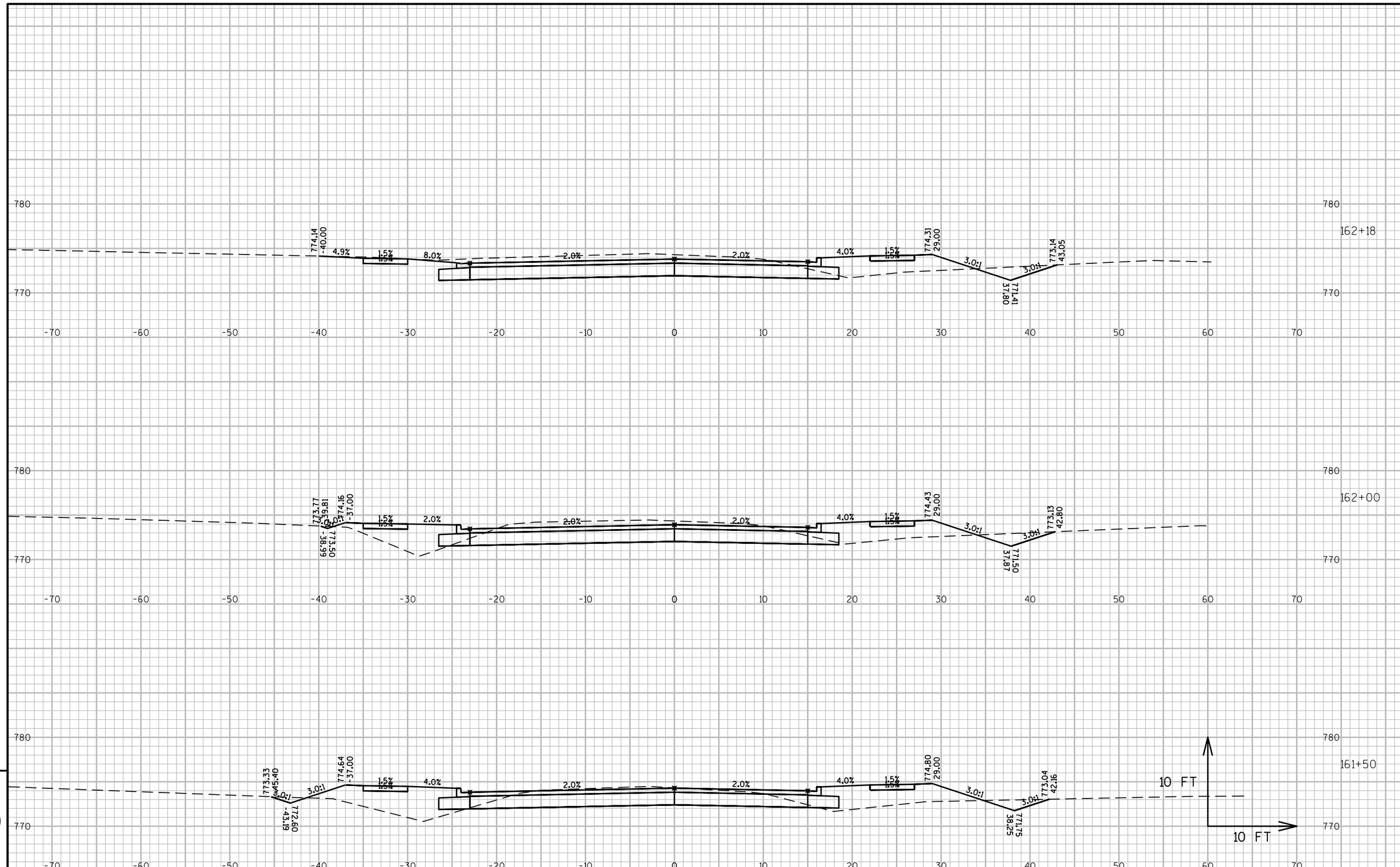

PROJECT NO: 4657-25-00	HWY: SPENCER STREET	COUNTY: OUTAGAMIE	CROSS SECTIONS: SPENCER STREET	SHEET	E

FILE NAME : W:\PROJECTS\W0059\81500113\CADD\CIVIL3D\PROPOSED DESIGN\SPNCREST-CRDR.DWG
LAYOUT NAME - SP-XS-19
PLOT DATE : 7/27/2016 3:08 PM PLOT BY : MICK MAGALSKI PLOT NAME : PLOT SCALE : 1 IN:10 FT

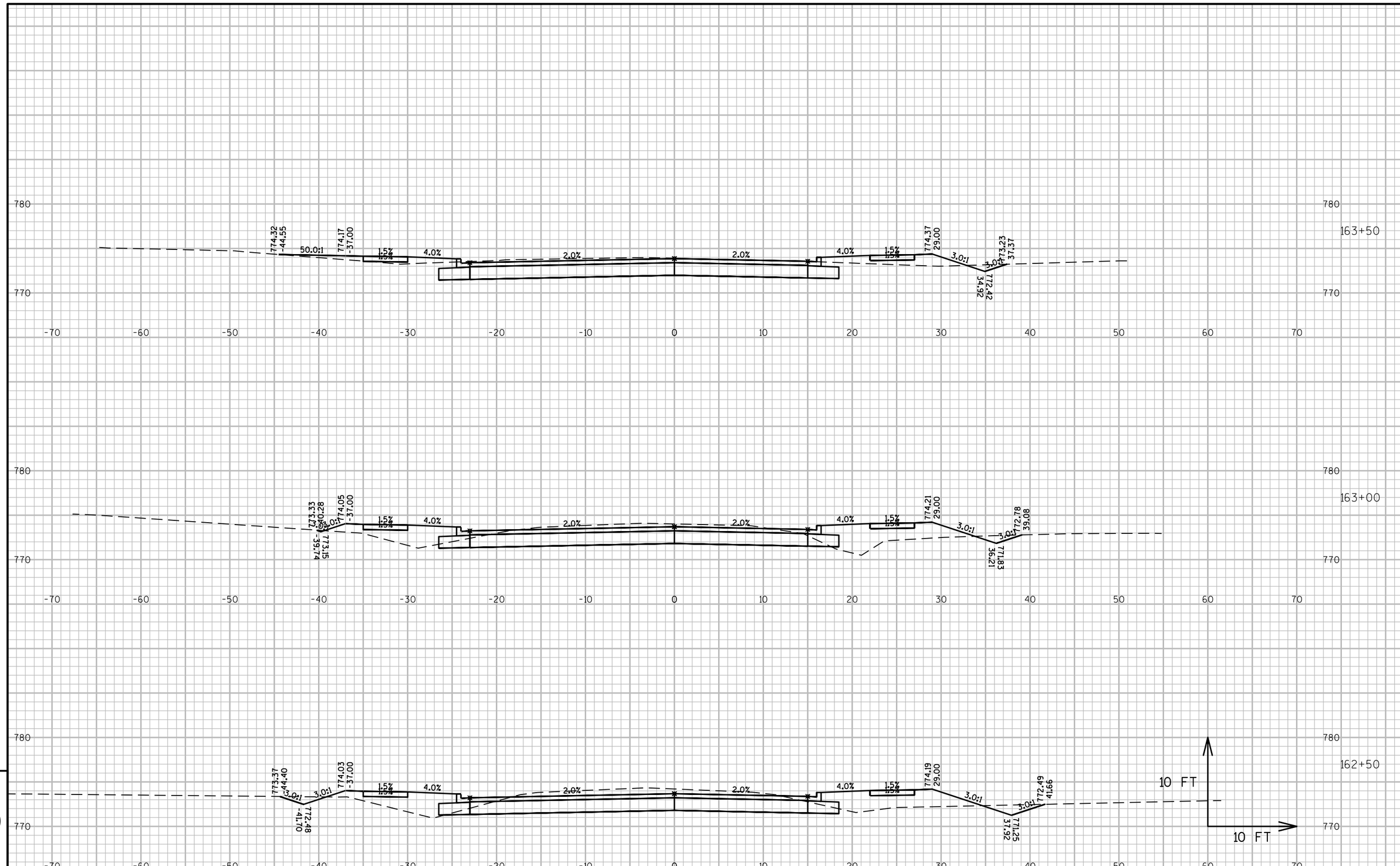

9

9

PROJECT NO: 4657-25-00	HWY: SPENCER STREET	COUNTY: OUTAGAMIE	CROSS SECTIONS: SPENCER STREET	SHEET	E

FILE NAME : W:\PROJECTS\W0059\81500113\CADD\CIVIL3D\PROPOSED DESIGN\SPNCREST-CRDR.DWG
LAYOUT NAME - SP-XS-20

PLOT DATE : 7/27/2016 3:08 PM PLOT BY : MICK MAGALSKI PLOT NAME : PLOT SCALE : 1 IN:10 FT

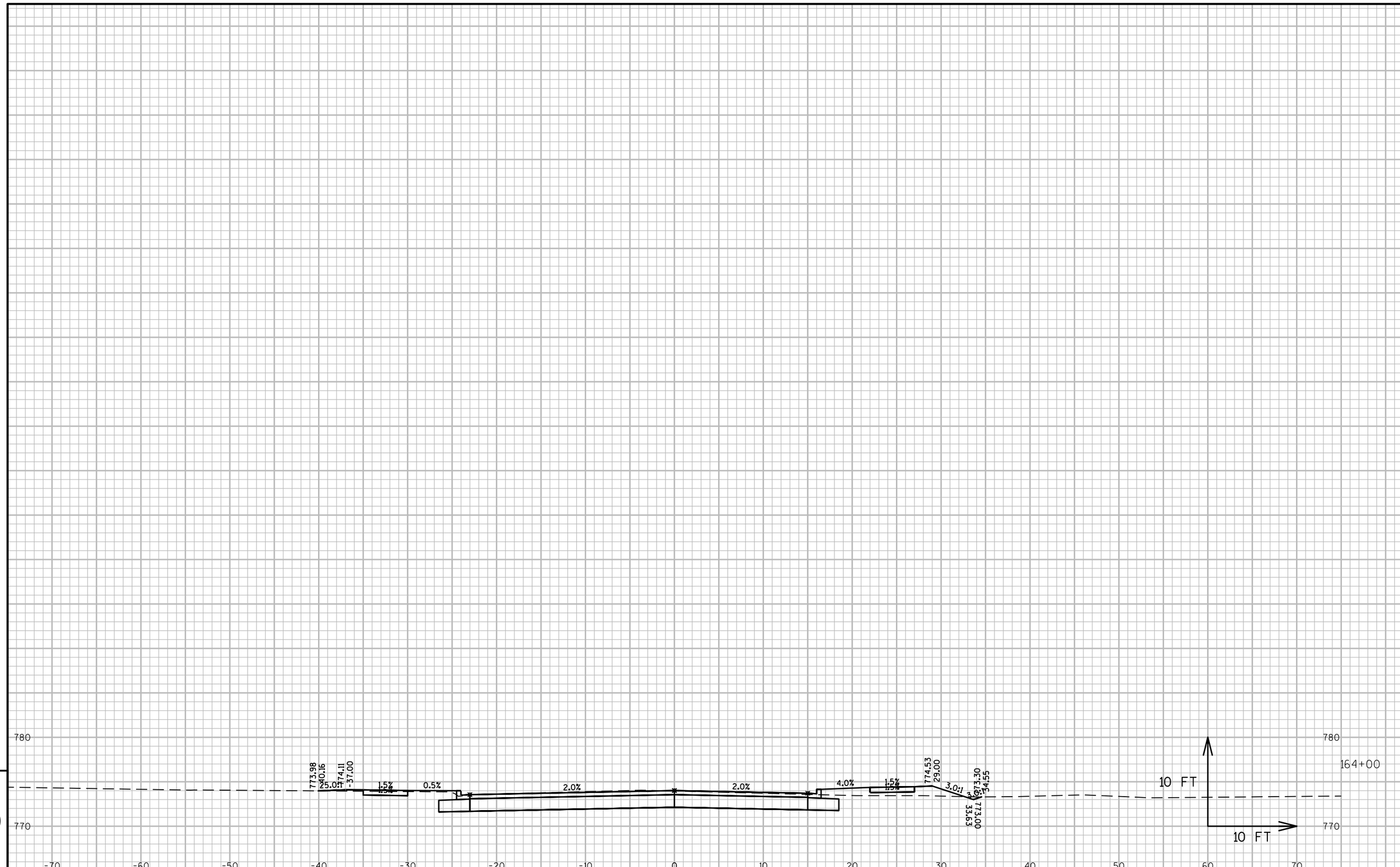

9

9

PROJECT NO: 4657-25-00	HWY: SPENCER STREET	COUNTY: OUTAGAMIE	CROSS SECTIONS: SPENCER STREET	SHEET	E

FILE NAME : W:\PROJECTS\W0059\81500113\CADD\CIVIL3D\PROPOSED DESIGN\SPNCREST-CRDR.DWG
LAYOUT NAME - SP-XS-21

PLOT DATE : 7/27/2016 3:09 PM PLOT BY : MICK MAGALSKI PLOT NAME : PLOT SCALE : 1 IN:10 FT



9

9

PROJECT NO:4657-25-00	HWY:SPENCER STREET	COUNTY:OUTAGAMIE	CROSS SECTIONS:SPENCER STREET	SHEET	E