

**TOWN OF GRAND CHUTE
OUTAGAMIE COUNTY, STATE OF WISCONSIN**

AMENDMENT TO RESOLUTION TBR-16-2021

**REDISTRICTING AND CREATING EIGHTEEN WARDS
IN THE TOWN OF GRAND CHUTE**

THE TOWN BOARD, TOWN OF GRAND CHUTE, OUTAGAMIE COUNTY, WISCONSIN, DOES HEREBY ORDAIN AS FOLLOWS:

WHEREAS, the Grand Chute Board of Supervisors, adopted Resolution TBR-16-2021 on October 5, 2021.

WHEREAS, if the legislature, in an act redistricting legislative districts under article IV, section 3, of the constitution, or in redistricting congressional districts, establishes a district boundary within a municipality that does not coincide with the boundary of a ward established under the ordinance or resolution of the municipality, the municipal governing body shall, no later than April 10 of the 2nd year following the year of the federal decennial census on which the act is based, amend the ordinance or resolution to the extent required to effect the act.

WHEREAS, on March 23, 2022 the United States Supreme Court reversed the Wisconsin Supreme Court's March 3, 2022 decision that selected the state assembly and senate maps proposed by Governor Evers. This reversal caused delays for Wisconsin municipalities in amending their ward boundaries until further action was taken by the Wisconsin Supreme Court.

WHEREAS, the United States Supreme Court left in place the Wisconsin Supreme Court decision regarding congressional districts.

WHEREAS, on April 15, 2022 the Wisconsin Supreme Court, failing to act timely, adopted state legislative district maps drawn by the Wisconsin Legislature.

WHEREAS, the Grand Chute Board of Supervisors, pursuant to Wisconsin Statutes, Section 5.15, have evaluated and hereby resolve that the present election district/wards of the Town of Grand Chute be redistricted and renumbered per the act of redistricting legislative districts indicated on Exhibit A, Ward Map; and Exhibit B, Census Block Group.

WHEREAS, the Grand Chute Board of Supervisors further resolve that the wards shall vote at the following designations:


<u>Polling location for February Spring Primary Election</u> Grand Chute Town Hall, 1900 W. Grand Chute Blvd	<u>Serving Wards</u> 1-18 (all wards)
<u>Polling locations for all other elections</u> Grand Chute Town Hall, 1900 W. Grand Chute Blvd	<u>Serving Wards</u> 1, 2, 3, 4, 5
Appleton Alliance Church, 2693 W. Grand Chute Blvd	6, 7, 8, 9, 10, 11, 12, 13, 18
Town Center Park, 1850 W. Grand Chute Blvd	14, 15, 16, 17

WHEREAS, the Grand Chute Board of Supervisors further resolves that Exhibit A hereby illustrates the revised ward boundaries.


NOW, THEREFORE BE IT RESOLVED, the Grand Chute Board of Supervisors further resolve that the Town Clerk is hereby instructed to forward copies of this resolution and attached exhibits to the Outagamie County Clerk within five (5) days of its adoption and that this resolution shall remain in effect until modified or rescinded in accordance with Wis. Stats., or until a new division is made following the next federal decennial census.

Date introduced, approved and adopted this 3rd day of May, 2022.

TOWN OF GRAND CHUTE



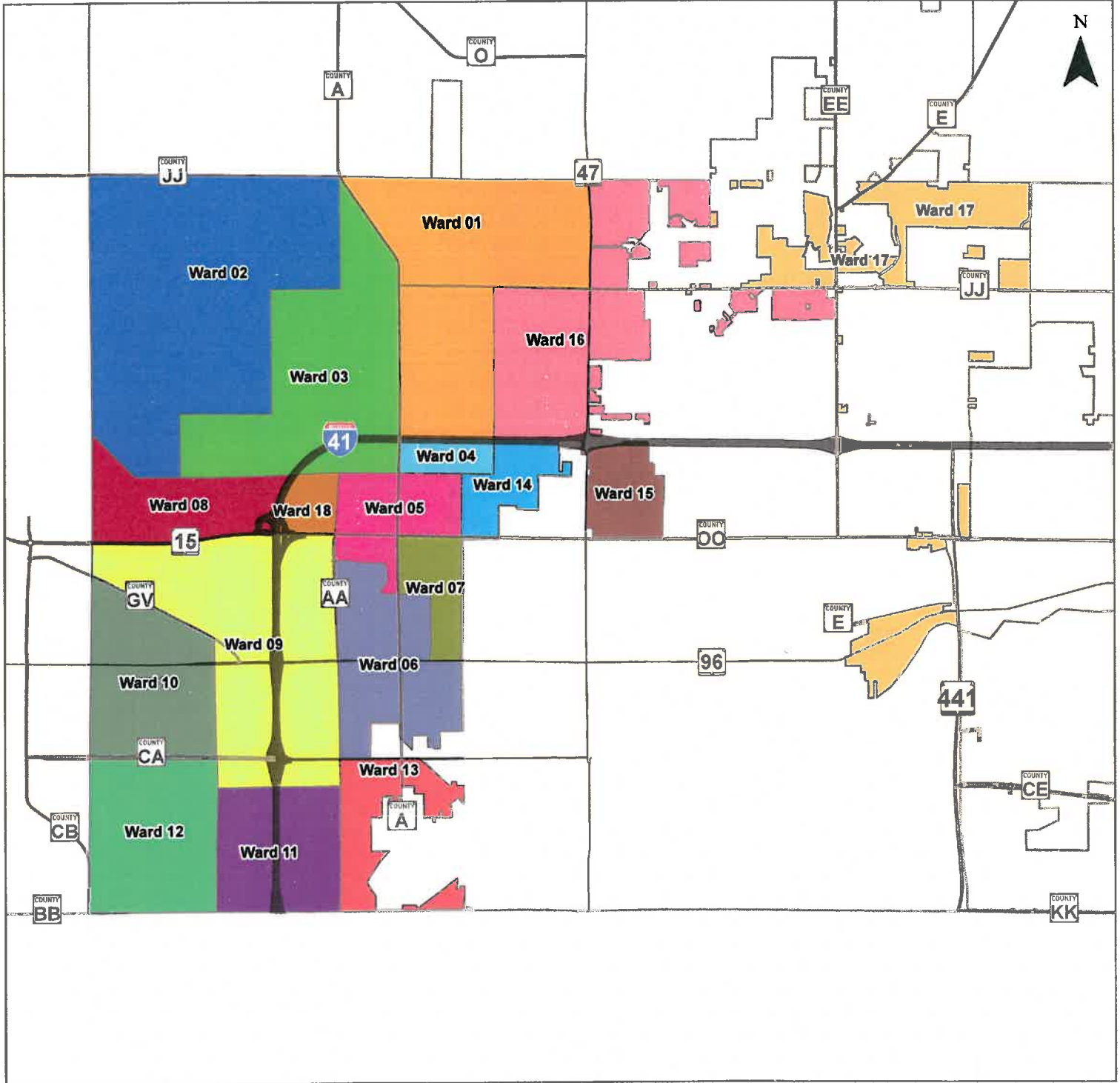
Jason Van Eperen
Town Chairman



Kayla Filen
Town Clerk

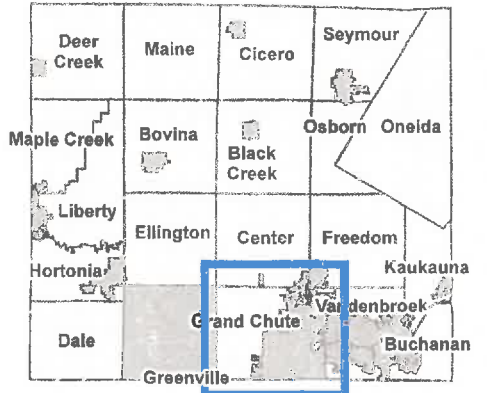
Town of Grand Chute Amended Ward Plan

Exhibit A



- Ward 01
- Ward 02
- Ward 03
- Ward 04
- Ward 05
- Ward 06
- Ward 07
- Ward 08 * Amended Ward
- Ward 09
- Ward 10
- Ward 11
- Ward 12
- Ward 13
- Ward 14
- Ward 15
- Ward 16
- Ward 17
- Ward 18 * New Ward

Ward	Population	Ward	Population
01	2052	10	1498
02	663	11	1799
03	1856	12	1481
04	829	13	1798
05	1851	14	1042
06	1657	15	1687
07	1744	16	1390
08	452	17	631
09	905	18	491



Ward Number	Block Population	Census Block Number	Polling Place
8	365	550870125052013	
8	27	550870125052014	
8	39	550870125052017	
8	0	550870125052018	
8	0	550870125052019	
8	0	550870125052020	
8	8	550870125052021	
8	0	550870125052022	
8	13	550870125052023	
8	0	550870125052029	
8	0	550870125052030	
18	0	550870111031003	
18	148	550870111031004	
18	62	550870111031005	
18	68	550870111031006	
18	78	550870111031007	
18	53	550870111031008	
18	82	550870111031009	