

**TOWN OF GRAND CHUTE  
OUTAGAMIE COUNTY, STATE OF WISCONSIN**

**RESOLUTION TBR-16-2021**

**REDISTRICTING AND CREATING SEVENTEEN WARDS  
IN THE TOWN OF GRAND CHUTE**

**THE TOWN BOARD, TOWN OF GRAND CHUTE, OUTAGAMIE COUNTY, WISCONSIN, DO  
HEREBY ORDAIN AS FOLLOWS:**

WHEREAS, the Grand Chute Board of Supervisors, pursuant to Wisconsin Statutes, Section 5.15, have evaluated and hereby resolve that the present election district/wards of the Town of Grand Chute be redistricted and renumbered per the 2020 Census indicated on Exhibit A, Ward Map; and Exhibit B, Block Group.

WHEREAS, Wisc. Stats. 59.10(3)(b) requires that each county board adopt and transmit to each municipal governing body in the county a tentative county supervisory district plan, dividing the county into districts and designating the approximate location and population of each ward proposed to effectuate the division of the county into districts.

WHEREAS, The Grand Chute Board of Supervisors further resolve that the wards shall vote at the following designations:

<u>Polling location for February Spring Primary Election</u> Grand Chute Town Hall, 1900 W. Grand Chute Blvd	<u>Serving Wards</u> 1-17 (all wards)
<u>Polling locations for all other elections</u> Grand Chute Town Hall, 1900 W. Grand Chute Blvd	<u>Serving Wards</u> 1, 2, 3, 4, 5
Appleton Alliance Church, 2693 W. Grand Chute Blvd	6, 7, 8, 9, 10, 11, 12, 13
Town Center Park, 1850 W. Grand Chute Blvd	14, 15, 16, 17


WHEREAS, The Grand Chute Board of Supervisors further resolves that Exhibit A hereby illustrates the revised ward boundaries.

NOW, THEREFORE BE IT RESOLVED, the Grand Chute Board of Supervisors further resolve that the Town Clerk is hereby instructed to forward copies of this resolution and attached exhibits to the Outagamie County Clerk within five (5) days of its adoption and that this resolution shall remain in effect until modified or rescinded in accordance with Wis Stats., or until a new division is made following the next federal decennial census.

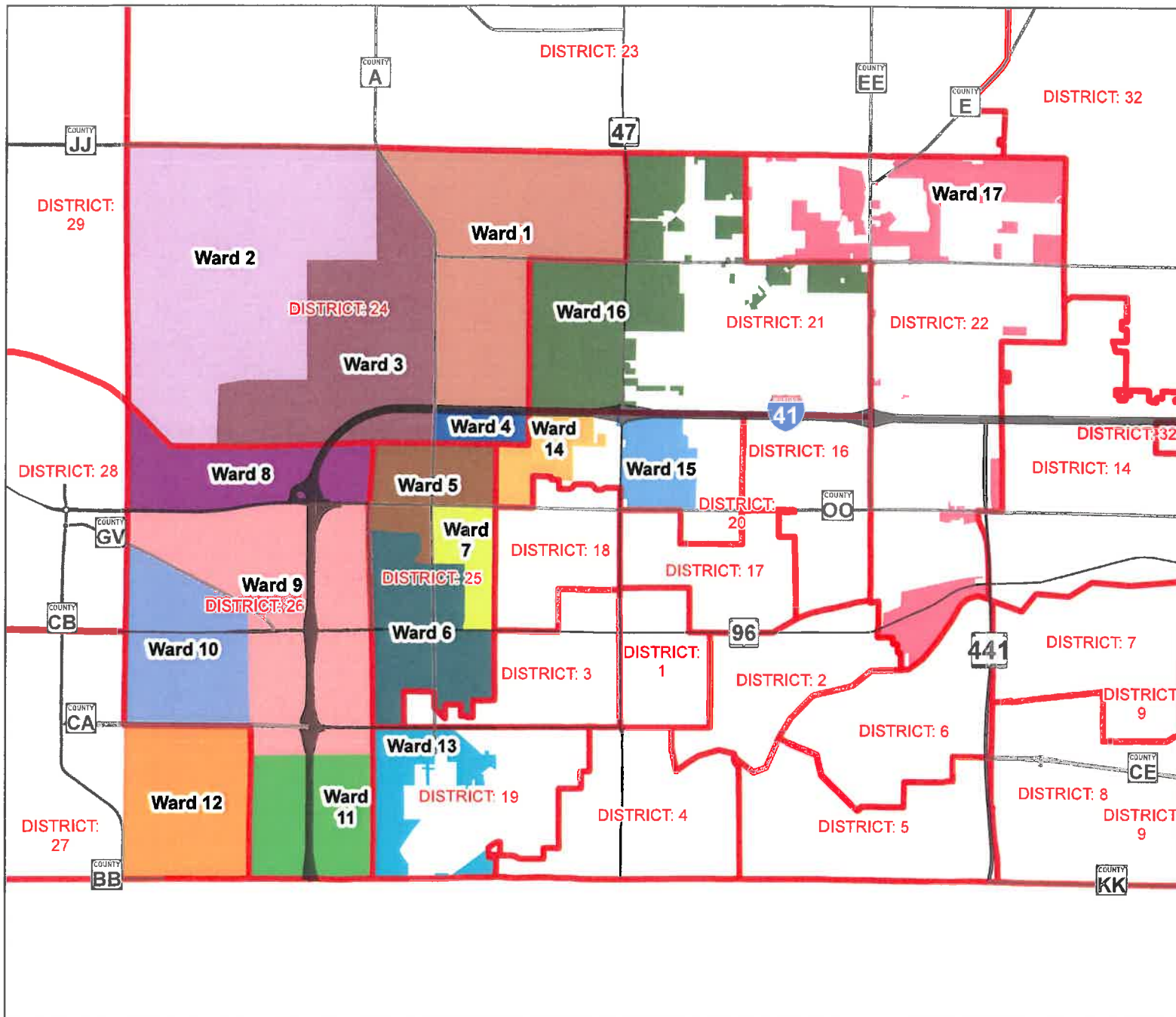
Date introduced, approved and adopted this 5 day of October, 2021.

TOWN OF GRAND CHUTE

  
\_\_\_\_\_  
Jason Van Eperen  
Town Chairman

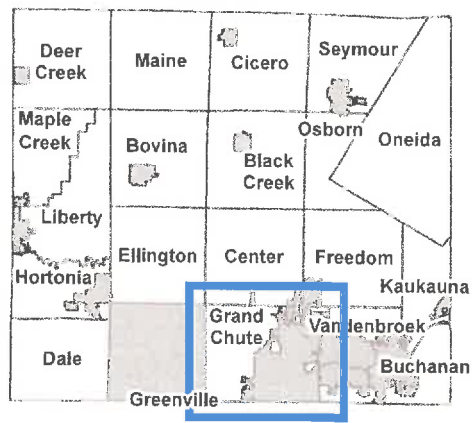
  
\_\_\_\_\_  
Angie Cain  
Town Clerk

# Town of Grand Chute Proposed Wards & Population per Ward



Ward Number	Ward Population
1	2052
2	663
3	1856
4	829
5	1851
6	1657
7	1744
8	943
9	905
10	1498
11	1799
12	1481
13	1798
14	1042
15	1687
16	1390
17	631

- Proposed Supervisory Districts
- Proposed Ward 9
- Proposed Ward 1
- Proposed Ward 10
- Proposed Ward 2
- Proposed Ward 11
- Proposed Ward 3
- Proposed Ward 12
- Proposed Ward 4
- Proposed Ward 13
- Proposed Ward 5
- Proposed Ward 14
- Proposed Ward 6
- Proposed Ward 15
- Proposed Ward 7
- Proposed Ward 16
- Proposed Ward 8
- Proposed Ward 17



Ward Number	Ward Population	Census Block Number	Polling Place
1	83	550870125051000	Town Hall
1	5	550870125051001	Town Hall
1	884	550870125051002	Town Hall
1	257	550870125051003	Town Hall
1	228	550870125051004	Town Hall
1	0	550870125051005	Town Hall
1	76	550870125051006	Town Hall
1	31	550870125051007	Town Hall
1	54	550870125051008	Town Hall
1	0	550870125051009	Town Hall
1	30	550870125053000	Town Hall
1	43	550870125053001	Town Hall
1	321	550870125053011	Town Hall
1	40	550870125053012	Town Hall
2	448	550870125052006	Town Hall
2	15	550870125052007	Town Hall
2	96	550870125052008	Town Hall
2	40	550870125052010	Town Hall
2	0	550870125052011	Town Hall
2	64	550870125052024	Town Hall
3	0	550870111031000	Town Hall
3	212	550870111031001	Town Hall
3	101	550870111031002	Town Hall
3	29	550870111031010	Town Hall
3	95	550870111031011	Town Hall
3	64	550870111031012	Town Hall
3	36	550870111031020	Town Hall
3	60	550870111031021	Town Hall
3	580	550870125052000	Town Hall
3	22	550870125052001	Town Hall
3	19	550870125052002	Town Hall
3	143	550870125052003	Town Hall
3	19	550870125052004	Town Hall
3	49	550870125052005	Town Hall
3	50	550870125052009	Town Hall
3	104	550870125052012	Town Hall
3	65	550870125052015	Town Hall
3	70	550870125052016	Town Hall
3	31	550870125052025	Town Hall
3	39	550870125052026	Town Hall
3	12	550870125052027	Town Hall
3	56	550870125052028	Town Hall
4	0	550870111014004	Town Hall
4	167	550870111014005	Town Hall
4	137	550870111014031	Town Hall

Ward Number	Ward Population	Census Block Number	Polling Place
4	0	550870111032000	Town Hall
4	142	550870111032001	Town Hall
4	80	550870111032002	Town Hall
4	85	550870111032003	Town Hall
4	46	550870111032004	Town Hall
4	41	550870111032005	Town Hall
4	40	550870111032006	Town Hall
4	91	550870111032007	Town Hall
4	0	550870111032008	Town Hall
5	98	550870111031015	Town Hall
5	262	550870111031016	Town Hall
5	45	550870111031017	Town Hall
5	69	550870111031018	Town Hall
5	46	550870111031019	Town Hall
5	119	550870111031022	Town Hall
5	103	550870111031023	Town Hall
5	107	550870111032009	Town Hall
5	36	550870111032010	Town Hall
5	22	550870111032011	Town Hall
5	42	550870111032012	Town Hall
5	27	550870111032013	Town Hall
5	80	550870111032014	Town Hall
5	34	550870111032015	Town Hall
5	29	550870111032016	Town Hall
5	77	550870111032017	Town Hall
5	0	550870111042000	Town Hall
5	58	550870111042001	Town Hall
5	122	550870111042002	Town Hall
5	67	550870111042003	Town Hall
5	300	550870111042004	Town Hall
5	108	550870111042007	Town Hall
6	57	550870111041003	Alliance Church
6	69	550870111041004	Alliance Church
6	42	550870111041008	Alliance Church
6	42	550870111041009	Alliance Church
6	51	550870111041010	Alliance Church
6	85	550870111041011	Alliance Church
6	141	550870111041012	Alliance Church
6	21	550870111041013	Alliance Church
6	0	550870111041014	Alliance Church
6	41	550870111042005	Alliance Church
6	104	550870111042006	Alliance Church
6	92	550870111042008	Alliance Church
6	610	550870111042009	Alliance Church
6	33	550870111042010	Alliance Church

<b>Ward Number</b>	<b>Ward Population</b>	<b>Census Block Number</b>	<b>Polling Place</b>
6	29	550870111042011	Alliance Church
6	88	550870111042012	Alliance Church
6	0	550870111042017	Alliance Church
6	14	550870111042018	Alliance Church
6	13	550870111042019	Alliance Church
6	34	550870111042020	Alliance Church
6	25	550870111042021	Alliance Church
6	0	550870111042022	Alliance Church
6	8	550870111042023	Alliance Church
6	0	550870111042024	Alliance Church
6	0	550870111042027	Alliance Church
6	0	550870111042028	Alliance Church
6	0	550870111042029	Alliance Church
6	10	550870111042039	Alliance Church
6	0	550870111042041	Alliance Church
6	0	550870111042046	Alliance Church
6	0	550870111042047	Alliance Church
6	0	550870111042048	Alliance Church
6	0	550870111042049	Alliance Church
6	0	550870111042052	Alliance Church
6	22	550870111042053	Alliance Church
6	26	550870111042054	Alliance Church
7	584	550870111033000	Alliance Church
7	57	550870111033001	Alliance Church
7	0	550870111033002	Alliance Church
7	25	550870111033003	Alliance Church
7	49	550870111033004	Alliance Church
7	646	550870111041000	Alliance Church
7	135	550870111041001	Alliance Church
7	67	550870111041002	Alliance Church
7	113	550870111041005	Alliance Church
7	45	550870111041006	Alliance Church
7	23	550870111041007	Alliance Church
8	0	550870111031003	Alliance Church
8	148	550870111031004	Alliance Church
8	62	550870111031005	Alliance Church
8	68	550870111031006	Alliance Church
8	78	550870111031007	Alliance Church
8	53	550870111031008	Alliance Church
8	82	550870111031009	Alliance Church
8	365	550870125052013	Alliance Church
8	27	550870125052014	Alliance Church
8	39	550870125052017	Alliance Church
8	0	550870125052018	Alliance Church
8	0	550870125052019	Alliance Church

Ward Number	Ward Population	Census Block Number	Polling Place
8	0	550870125052020	Alliance Church
8	8	550870125052021	Alliance Church
8	0	550870125052022	Alliance Church
8	13	550870125052023	Alliance Church
8	0	550870125052029	Alliance Church
8	0	550870125052030	Alliance Church
9	0	550870110011000	Alliance Church
9	0	550870110011001	Alliance Church
9	0	550870110011002	Alliance Church
9	40	550870110011003	Alliance Church
9	0	550870110011004	Alliance Church
9	177	550870110011005	Alliance Church
9	0	550870111031013	Alliance Church
9	0	550870111031014	Alliance Church
9	165	550870111042013	Alliance Church
9	0	550870111042014	Alliance Church
9	0	550870111042015	Alliance Church
9	0	550870111042016	Alliance Church
9	0	550870111042025	Alliance Church
9	0	550870111042026	Alliance Church
9	0	550870111042030	Alliance Church
9	141	550870111042031	Alliance Church
9	0	550870111042032	Alliance Church
9	0	550870111042033	Alliance Church
9	0	550870111042034	Alliance Church
9	0	550870111042035	Alliance Church
9	0	550870111042036	Alliance Church
9	176	550870111042040	Alliance Church
9	0	550870125062000	Alliance Church
9	0	550870125062001	Alliance Church
9	0	550870125062009	Alliance Church
9	0	550870125062010	Alliance Church
9	12	550870125062011	Alliance Church
9	7	550870125062012	Alliance Church
9	0	550870125062019	Alliance Church
9	0	550870125062020	Alliance Church
9	0	550870125062024	Alliance Church
9	0	550870125062025	Alliance Church
9	0	550870125062026	Alliance Church
9	0	550870125062031	Alliance Church
9	0	550870125063000	Alliance Church
9	0	550870125063001	Alliance Church
9	0	550870125063002	Alliance Church
9	144	550870125063003	Alliance Church
9	24	550870125063005	Alliance Church

Ward Number	Ward Population	Census Block Number	Polling Place
9	19	550870125063006	Alliance Church
9	0	550870125063007	Alliance Church
9	0	550870125063009	Alliance Church
9	0	550870125063010	Alliance Church
9	0	550870125063017	Alliance Church
9	0	550870125063018	Alliance Church
9	0	550870125063019	Alliance Church
9	0	550870125063020	Alliance Church
9	0	550870125063021	Alliance Church
10	0	550870125062002	Alliance Church
10	0	550870125062003	Alliance Church
10	458	550870125062004	Alliance Church
10	0	550870125062005	Alliance Church
10	0	550870125062006	Alliance Church
10	0	550870125062007	Alliance Church
10	0	550870125062008	Alliance Church
10	93	550870125062013	Alliance Church
10	4	550870125062014	Alliance Church
10	0	550870125062015	Alliance Church
10	0	550870125062016	Alliance Church
10	0	550870125062017	Alliance Church
10	0	550870125062018	Alliance Church
10	0	550870125062021	Alliance Church
10	0	550870125062022	Alliance Church
10	95	550870125063004	Alliance Church
10	55	550870125063008	Alliance Church
10	401	550870125063011	Alliance Church
10	32	550870125063012	Alliance Church
10	28	550870125063013	Alliance Church
10	39	550870125063014	Alliance Church
10	283	550870125063015	Alliance Church
10	10	550870125063016	Alliance Church
11	37	550870110011006	Alliance Church
11	114	550870110011007	Alliance Church
11	62	550870110011008	Alliance Church
11	64	550870110011009	Alliance Church
11	243	550870110011010	Alliance Church
11	0	550870110011011	Alliance Church
11	81	550870125061000	Alliance Church
11	0	550870125061001	Alliance Church
11	0	550870125061002	Alliance Church
11	229	550870125061003	Alliance Church
11	252	550870125061004	Alliance Church
11	38	550870125061005	Alliance Church
11	22	550870125061006	Alliance Church

<b>Ward Number</b>	<b>Ward Population</b>	<b>Census Block Number</b>	<b>Polling Place</b>
11	90	550870125061016	Alliance Church
11	538	550870125061017	Alliance Church
11	29	550870125061022	Alliance Church
12	71	550870125061007	Alliance Church
12	45	550870125061008	Alliance Church
12	422	550870125061009	Alliance Church
12	40	550870125061010	Alliance Church
12	126	550870125061011	Alliance Church
12	83	550870125061012	Alliance Church
12	0	550870125061013	Alliance Church
12	70	550870125061014	Alliance Church
12	71	550870125061015	Alliance Church
12	54	550870125061018	Alliance Church
12	57	550870125061019	Alliance Church
12	27	550870125061020	Alliance Church
12	0	550870125061021	Alliance Church
12	151	550870125062023	Alliance Church
12	0	550870125062027	Alliance Church
12	198	550870125062028	Alliance Church
12	48	550870125062029	Alliance Church
12	18	550870125062030	Alliance Church
13	9	550870109001017	Alliance Church
13	5	550870109001020	Alliance Church
13	0	550870109002018	Alliance Church
13	20	550870109002019	Alliance Church
13	0	550870109002021	Alliance Church
13	11	550870110012000	Alliance Church
13	151	550870110012001	Alliance Church
13	42	550870110012002	Alliance Church
13	86	550870110012004	Alliance Church
13	193	550870110012005	Alliance Church
13	6	550870110012007	Alliance Church
13	73	550870110012008	Alliance Church
13	430	550870110012012	Alliance Church
13	22	550870110012013	Alliance Church
13	22	550870110012014	Alliance Church
13	31	550870110012015	Alliance Church
13	22	550870110012016	Alliance Church
13	0	550870110013002	Alliance Church
13	0	550870110013003	Alliance Church
13	0	550870110013004	Alliance Church
13	0	550870110013005	Alliance Church
13	0	550870110013006	Alliance Church
13	0	550870110013007	Alliance Church
13	0	550870110013008	Alliance Church



<b>Ward Number</b>	<b>Ward Population</b>	<b>Census Block Number</b>	<b>Polling Place</b>
13	0	550870110013009	Alliance Church
13	16	550870110013012	Alliance Church
13	12	550870110013013	Alliance Church
13	36	550870110013014	Alliance Church
13	32	550870110013015	Alliance Church
13	520	550870110013016	Alliance Church
13	48	550870110013017	Alliance Church
13	11	550870110021026	Alliance Church
13	0	550870110021032	Alliance Church
13	0	550870110021037	Alliance Church
14	0	550870111014003	Town Center Park
14	111	550870111014006	Town Center Park
14	59	550870111014007	Town Center Park
14	50	550870111014008	Town Center Park
14	29	550870111014009	Town Center Park
14	96	550870111014010	Town Center Park
14	39	550870111014011	Town Center Park
14	11	550870111014012	Town Center Park
14	15	550870111014019	Town Center Park
14	27	550870111014024	Town Center Park
14	32	550870111014027	Town Center Park
14	88	550870111014028	Town Center Park
14	100	550870111014029	Town Center Park
14	265	550870111014030	Town Center Park
14	108	550870111014032	Town Center Park
14	12	550870111014037	Town Center Park
15	0	550870111014001	Town Center Park
15	0	550870111014014	Town Center Park
15	0	550870114001001	Town Center Park
15	129	550870114001004	Town Center Park
15	15	550870114001013	Town Center Park
15	105	550870114001014	Town Center Park
15	45	550870114001015	Town Center Park
15	57	550870114001016	Town Center Park
15	47	550870114004000	Town Center Park
15	64	550870114004001	Town Center Park
15	41	550870114004002	Town Center Park
15	73	550870114004003	Town Center Park
15	105	550870114004004	Town Center Park
15	329	550870114004005	Town Center Park
15	175	550870114004006	Town Center Park
15	269	550870114004007	Town Center Park
15	39	550870114005003	Town Center Park
15	76	550870114005004	Town Center Park
15	76	550870114005005	Town Center Park

<b>Ward Number</b>	<b>Ward Population</b>	<b>Census Block Number</b>	<b>Polling Place</b>
15	25	550870114005006	Town Center Park
15	17	550870114005010	Town Center Park
16	17	550870125031000	Town Center Park
16	5	550870125031003	Town Center Park
16	0	550870125031004	Town Center Park
16	0	550870125031005	Town Center Park
16	2	550870125031008	Town Center Park
16	3	550870125031010	Town Center Park
16	29	550870125031013	Town Center Park
16	0	550870125031014_00	Town Center Park
16	0	550870125031015_00	Town Center Park
16	68	550870125031017	Town Center Park
16	6	550870125031018	Town Center Park
16	1	550870125031019	Town Center Park
16	7	550870125031023	Town Center Park
16	0	550870125031026	Town Center Park
16	0	550870125031027	Town Center Park
16	6	550870125031032	Town Center Park
16	13	550870125031035	Town Center Park
16	0	550870125031040	Town Center Park
16	0	550870125032001	Town Center Park
16	5	550870125032003_00	Town Center Park
16	11	550870125032004	Town Center Park
16	15	550870125041033	Town Center Park
16	19	550870125041036	Town Center Park
16	2	550870125041039	Town Center Park
16	16	550870125041040	Town Center Park
16	5	550870125041041	Town Center Park
16	0	550870125041042	Town Center Park
16	22	550870125041043	Town Center Park
16	39	550870125041046	Town Center Park
16	14	550870125041051	Town Center Park
16	81	550870125053002	Town Center Park
16	0	550870125053003	Town Center Park
16	67	550870125053004	Town Center Park
16	161	550870125053005	Town Center Park
16	20	550870125053006	Town Center Park
16	302	550870125053007	Town Center Park
16	24	550870125053008	Town Center Park
16	32	550870125053009	Town Center Park
16	91	550870125053010	Town Center Park
16	236	550870125053015	Town Center Park
16	71	550870125053016	Town Center Park
17	12	550870115024014	Town Center Park
17	0	550870115024022	Town Center Park

<b>Ward Number</b>	<b>Ward Population</b>	<b>Census Block Number</b>	<b>Polling Place</b>
17	0	550870115024023	Town Center Park
17	0	550870115024030	Town Center Park
17	10	550870115024031	Town Center Park
17	2	550870115024051	Town Center Park
17	0	550870115024053	Town Center Park
17	30	550870115024055	Town Center Park
17	89	550870115024057	Town Center Park
17	24	550870115024059	Town Center Park
17	0	550870115024063	Town Center Park
17	0	550870115024065	Town Center Park
17	12	550870115024066	Town Center Park
17	29	550870125041000	Town Center Park
17	14	550870125041001	Town Center Park
17	19	550870125041006_00	Town Center Park
17	11	550870125041008	Town Center Park
17	5	550870125041009	Town Center Park
17	0	550870125041011	Town Center Park
17	168	550870125041012_00	Town Center Park
17	34	550870125041015	Town Center Park
17	33	550870125041016	Town Center Park
17	52	550870125041017	Town Center Park
17	24	550870125041018	Town Center Park
17	9	550870125041024	Town Center Park
17	5	550870125041025	Town Center Park
17	8	550870125041052	Town Center Park
17	3	550870125043007	Town Center Park
17	0	550870125043009	Town Center Park
17	3	550870125043018	Town Center Park
17	0	550870125043021	Town Center Park
17	5	550870133003003_00	Town Center Park
17	0	550870133003005	Town Center Park
17	7	550870133003007	Town Center Park
17	13	550870133003029_00	Town Center Park
17	4	550870133003037	Town Center Park
17	6	550870133003038	Town Center Park